CITY OF RANCHO PALOS VERDES

MEMORANDUM

TO: **RANCHO PALOS VERDES CITY COUNCIL**

FROM: **DOUG WILLMORE, CITY MANAGER**

DATE: **FEBRUARY 22, 2017**

SUBJECT: **ADMINISTRATIVE REPORT NO. 17-08**

TABLE OF CONTENTS - CITY MANAGER AND DEPARTMENT REPORTS

- **CITY MANAGER – PAGE 3**
  - Southern California Edison Circuit Reliability Review
  - Update on Ladera Linda Fields
  - Palos Verdes Reef Restoration Project Open
  - New County Agency Members on Nextdoor
  - Peninsula Regional Law Enforcement Crime Statistics

- **FINANCE – PAGE 5**
  - Upcoming Finance Advisory Committee (FAC) Meeting

- **PUBLIC WORKS – PAGE 5**
  - Maintenance Division update regarding Winter Storm Lucifer

- **COMMUNITY DEVELOPMENT – PAGE 7**
  - Former Coco's Restaurant Property Maintenance
  - Storm Related Erosion Damage at 21 Martingale
  - Salvation Army Conditional Use Permit Revision Update
  - Trump National Golf Club Status Report
  - Planning Commission Agenda
  - Applications of Note

- **RECREATION & PARKS – PAGE 9**
  - Story Time Programs
  - Healthy RPV Program
  - Volunteer Program
  - REACH Therapeutic Recreation Program
  - Park Events
  - PVIC and Docents

- **CORRESPONDENCE AND INFORMATION RECEIVED (See Attachments)**
  - Calendars – Page 11
  - Tentative Agendas – Page 15
  - Channel 33 & 38 Schedule – Page 18
  - Channel 35 & 39 Schedule – Page 19
  - Crime Report – Page 20
  - Regional Law Stats – Page 26
  - PRA Log – Page 56

CITY MANAGER

- Southern California Edison Circuit Reliability Review: On February 13th, Staff received the attached report on circuit reliability during 2016 from Southern California Edison (SCE). The table below summarizes a comparison of the frequency and duration of momentary and sustained outages in 2015 and 2016.

2016	Momentary (≤ 5 min.)	Sustained (> 5 min.)	
	Frequency	Frequency	Duration
Rancho Palos Verdes	1.60/circuit	2.00/circuit	342.90 min.
South Bay District	N/A	1.88/circuit	183.90 min.
SCE System-wide	1.70/circuit	1.10/circuit	134.50 min.
2015	**Momentary (≤ 5 min.)**	**Sustained (> 5 min.)**	
	Frequency	**Frequency**	**Duration**
Rancho Palos Verdes	1.40/circuit	1.10/circuit	154.30 min.
South Bay District	N/A	1.31/circuit	164.07 min.
SCE System-wide	1.00/circuit	0.90/circuit	114.80 min.

For circuits in Rancho Palos Verdes, comparing 2016 to 2015, the frequency of momentary outages increased 114.3%, the frequency of sustained outages increased 181.8% and the duration of sustained outages increased 222.2%. Staff suspects that this spike in SCE circuit outages may be related to the on-going SCE System Upgrade project, which required a large number of scheduled outages during 2016. Staff intends to consult with SCE to identify the issues related to last year's outages and to gauge the expected performance of the system for 2017.

- Update on Ladera Linda Fields: On February 13th and 15th, the Department of Toxic Substances Control (DTSC) posted additional documents on its EnvironStor site. These included responses to the Communication and Coordination Plan (CCP) and the Preliminary Endangerment Assessment (PEA) Work Plan (see attachments), which had been submitted to DTSC on December 29th by the Palos Verdes Peninsula Unified School District (PVPUSD) and the Palos Verdes American Youth Soccer Organization (AYSO). In its responses, DTSC characterized these documents as inconsistent with the Consent Agreement between DTSC, PVPUSD and AYSO, and "severely deficient." DTSC has asked PVPUSD and AYSO to submit a corrected CCP by February 24th and a corrected PEA Work Plan by March 10th.

Attachments

SCE Circuit Reliability Review for 2016
DTSC comments on Communication and Coordination Plan
DTSC comments on Preliminary Endangerment Assessment Work Plan

- Palos Verdes Reef Restoration Project Open House: From the late 1940s until the early 1970s, Los Angeles-area industries (most notably Montrose Chemicals in Torrance) discharged tons of DDT and PCBs into the ocean waters off the Palos Verdes Peninsula. In October 2000, the Federal and State governments and the remaining defendants settled the so-called Montrose case. The Trustees for the Montrose Settlements Restoration Program (MSRP) received tens of millions of dollars to reimburse past damage assessment

costs and to implement the actions necessary to restore the natural resources and their services that were injured by the DDT and PCBs. Additional information about the MSRP is available on-line by clicking here.

In November 2011, a public meeting was held at the Point Vicente Interpretive Center (PVIC) to present the MSRP Trustees' proposal for the second and final phase of MSRP restoration efforts. The Phase 2 Restoration Plan (P2RP) included two (2) fish habitat restoration projects with the potential for direct effects upon segments of the City's coastline: Kelp Forest Restoration and Subtidal Reef Restoration. The Kelp Forest Restoration project commenced in late 2012, and has been very successful in restoring kelp forests along the Peninsula coastline between the Palos Verdes Estates city limit and Abalone Cove.

The MSRP Trustees are now ready to proceed with the Subtidal Reef Restoration project, which involves restoring subtidal rocky reefs along the southerly shoreline of the Peninsula that have been degraded by sedimentation. On February 21st, Staff was notified that the MSRP Trustees would be holding another public meeting at PVIC on Thursday, March 2nd to present the Palos Verdes Reef Restoration Project for public review and comment (see attached email). As currently envisioned, the project would involve the placement of 70,300 tons of quarry rock on 40 acres of sandy ocean bottom within a 69-acre site located 0.3 miles offshore of Trump National Golf Course. The Environmental Assessment for this project may be reviewed by clicking here.

Public comments on the project are due by March 22nd. Additional information is available from Gabrielle Dorr, MSRP Outreach and Education Coordinator, at (562) 980-3236 or gabrielle.dorr@noaa.gov.

- New County Agency Members on Nextdoor: As the City Council is aware, the City has had an agency account on Nextdoor for some time now. The City's Nextdoor account currently reaches nearly 6,300 residents, which equates to roughly 24% of households. Recently, Staff has learned that two County agencies have also joined Nextdoor: the Lomita Sheriff's Station and the County of Los Angeles. These new County accounts will allow these agencies to communication directly with the City's residents via Nextdoor.

Attachment
Email from MSRP

Peninsula Regional Law Enforcement Crime Statistics: Attached are pertinent excerpts from the statistics presented at the Peninsula Regional Law Enforcement Committee meeting held on February 9th 2016. The data is for the fourth quarter of 2016 (October through December) and includes Part 1 Crimes (violent), Part 2 Crimes (non-violent), traffic enforcement statistics, Sheriff's response time, and ambulance response time performance.
Additionally, Captain Beringer reported on the success of the ALPR cameras installed throughout the Peninsula Region and noted that since the cameras were operational as of August 25 2016, 25 stolen vehicles were recovered, 31 arrests were made, 3 warrant arrests made, 2 individuals were contacted that were listed as missing persons and a vehicle was turned over to the Los Angeles Police Department.

FINANCE

2017 Business License Renewals: The busy season for business licenses has started! As of February 21, Staff processed $487,619 or 61% of the total annual budgeted revenue amount of $794,500. Staff expects business license renewals will increase throughout the fiscal year. Though the January 31st deadline to renew a business license without a penalty has passed, Business owners still have the option to renew online at http://rpvpay.com/businesslicense/, by mail, or in person at City Hall.

PUBLIC WORKS

- The Maintenance Department began preparing for the Winter Storm Lucifer on February the 15, 2017. Storm prep included:
  - Filling and dispersing 500+ sandbags
  - Cleaning of catch basin inlets
  - Sand bagging of problem stormwater outlets
  - Repair of a 12" x 150' drain line in Sacred Cove
  - Prepositioning cones and barricades at potential trouble spots for traffic control
  - Clearing of debris from the San Ramon drainage structure
  - Loading a quick response trailer with sandbags, signs and barricades

- The Maintenance Department responded to 37 calls for service during the storm event on February 17, 2017, from 7:30 A.M. to 10:00 P.M., to include:
  - 27 reports of downed trees or limbs
  - 3 downed signs
  - 3 reports of leaks in City buildings
  - 4 work orders for other storm related issues

- The Maintenance Department was augmented by Engineering and Admin staff throughout the event, and also received assistance from contracted Public Works Inspectors, Building Inspectors and Contractors from Stay Green Inc., West Coast Arborist and Hardy & Harper. Post storm debris removal activities continued on Saturday.

- Additional reports of downed trees, limbs and signs were received on Monday, these included:
  - 4 downed trees or limbs
  - 3 downed signs

Cleanup activities will continue throughout this week.



- Traffic Safety Committee: On Monday, February 27, 2017 the TSC will host its second and final public workshop to discuss traffic issues on Palos Verdes Drive East and Miraleste Drive near Miraleste Intermediate School. The meeting will be held at Miraleste Intermediate School in the Theater Arts Building at 7:00pm.

COMMUNITY DEVELOPMENT

- Former Coco's Restaurant Property Maintenance: Late last week, City Staff received new property maintenance complaints and reports that vagrants were occupying the interior and loitering around the former Coco's Restaurant at 28300 Western Avenue. The LA County Sherriff's Department responded and arrested the individuals. Staff has contacted the owner of the property regarding the vagrant problem, as well as the property maintenance

issues. The property owner has indicated their maintenance crews will be at the site this week to begin cleaning and re-securing the property.

- Storm-Related Erosion Damage at 21 Martingale: The recent rainstorms have caused erosion damage on to the rear slope at 21 Martingale that had previous storm related slide damage a few years ago (see attached photos). The current erosion damage has undermined the landing of an exterior stairway and exposed a substantial portion of the footing of a retaining wall adjacent to the rear of the house. As a result of this condition, the property was posted with a "yellow tag" to restrict access to the exterior stair landing and the area above the retaining wall. Also on the same slope at the rear of this property, a mudslide occurred which significantly damaged a section of the Martingale Trail that traverses the subject property. In response to the City contacting the property owner, plastic sheeting was placed on the slide area adjacent to the retaining wall to minimize further erosion. Staff is also requiring that the property owner install erosion control measures around the trail damaged area.

- Salvation Army Conditional Use Permit Revision Update: Earlier this year, the Salvation Army submitted an application to amend its Conditional Use Permit to allow the construction of nine (9) new campus residences. On February 15, 2017, a letter (attached) was submitted to the City from the Salvation Army requesting to put the project in abeyance for six (6) months. Staff has contacted the environmental firms who have submitted proposals to prepare the project's environmental document that their proposals will not be considered by the City Council at this time because of the applicant's abeyance request. If and when the project is resumed, these firms may be asked to resubmit an updated proposal for the City Council's consideration at a future meeting.

- Trump National Golf Club Status Report: As a Condition of Approval for the Grading Permit for the golf course, the Trump National organization is required to submit a report on the status of the driving range and Vesting Tentative Tract Map No. 50666 to the City, every 6 months from the date of the extension. As the City Council approved an extension in August 2016, a 6-month report is due in February 2017. Accordingly, the Trump National organization submitted the attached letter describing their efforts and progress in obtaining the Coastal approval for Tract 50666 and all other remaining items to be completed prior to submitting the Final Map for Tract 50666 for City's review. In short, the Trump National organization is prepared to submit the Final Map, if the City agrees to accept it for processing. This is because since 2013, the City informed the Trump National organization that until the violation of the unpermitted hedge along the westerly border of the property is resolved, the City could not accept any further requests for entitlements pursuant to Section 17.86.050 of the RPVMC.

- Planning Commission Agenda: Attached is the draft agenda for the Planning Commission meeting on Tuesday, February 28, 2017.

- Applications of Note: See attached table with a summary of the Applications of Note that were submitted to the department between Wednesday, February 15, 2017 and Tuesday, February 21, 2017.

Attachments:

- 21 Martingale Photos
- Salvation Army Abeyance Letter
- Trump National Status Report Letter for February 2017
- Draft February 28, 2017 P.C. Agenda
- Applications of Note

RECREATION & PARKS

- Story Time Programs: *Flutterby Storytime* will be held Friday morning at Ladera Linda Park from 11 am to noon. This free program for parents and children ages 2 to 5 years old is led by Recreation staff and features music, stories and a craft.

  Little Fish Tales by the Sea was held on February 16th. Over 30 children participated in the program which featured a caterpillar craft.

- Healthy RPV Program: On Tuesday morning, a free yoga class was held at Ryan Park outside on the grass lawn.

- Volunteer Program: On Sunday, 42 volunteers planted 45 plants (Seacliff buckwheat, California poppy, and Arroyo lupine), seeded the garden, weeded, pruned back plants, and patched up the pathway. They were a great group of mostly students from PV and Peninsula High. This event is organized by Megan Roy with the local Native Plant Society chapter and is held the third Sunday of each month from 10 a.m. – noon.

- REACH Therapeutic Recreation Program: On Monday evening, REACH members will enjoy a Mardi Gras themed dinner, followed by Mardi Gras fun and games.

- Hesse Park: The facilities are rented this week for eleven indoor recreation classes, seven non-profit meetings, two Peninsula Seniors activities, and two private rentals.

- Ladera Linda Park: The facilities are rented this week for eight indoor recreation classes.

- PVIC and Docents: One docent-led museum tour will be held this week. The Sunset room will be rented on Thursday evening for a local non-profit meeting. The junior docent training program will meet on Saturday morning.

- Ryan Park: The facilities are rented this week for three outdoor recreation classes and five youth sports league field rentals.

February 2017

Sunday	Monday	Tuesday	Wednesday	Thursday	Friday	Saturday
			1	2 2:00 pm-4:00 pm – Portuguese Bend Landslide Symposium @ City Hall Community Room	3	4
5	6	7 7:00 pm – City Council Meeting @ Hesse Park)	8 7:30 pm – ACLAD Board Meeting @ City Hall Community Room	9 8:00 am – Peninsula Regional Law Enforcement @ RH City Hall (Brooks & Misetich 6:00 pm – IMAC Meeting @ Hesse Park	10	11 8:15 am – Hike With Mayor Campbell—Families Welcome Contact campbell.rpv@gmail.com for each month's starting location
12 1:30 pm–3:30 pm – Docent-Led Hike @ Ocean Trails Reserve	13	14 7:00 pm – Planning Commission Meeting @ Hesse Park	15 12:00 pm – Mayor's Lunch @ The Depot (Campbell) 1:30 pm – Sanitation District Meeting (Brooks)	16 7:00 pm – Emergency Preparedness Committee @ City Hall Community Room 6:00 pm – PV Transit Authority @ RHE City Hall (Duhovic & Brooks)	17 7:30 am—Mayor's Breakfast @ Trump National Golf Club/Golfer's Lounge (Campbell/Brooks)	18
19 10:00 am–12:00 pm – Native Plant Garden Volunteer Event @ PVIC	20 Presidents' Day – City Hall Closed to Public	21 7:00 pm – City Council Meeting @ Hesse Park	22	23	24	25 1:30 pm – Docent-Led Hike @ Abalone Cove
26	27 5:00 pm – Klondike Board Meeting @ Ladera Linda Community Center 7:00 pm – Traffic Safety Committee/Miraleste Drive Arterial Roads Workshop @ Miraleste Intermediate School TAB Room	28 7:00 pm – Planning Commission Meeting @ Hesse Park				

March 2017

Sunday	Monday	Tuesday	Wednesday	Thursday	Friday	Saturday
			1	2 6:00 pm – Palos Verdes Reef Restoration Project Open House @ PVIC Sunset Room	3	4
5	6	7 Election Day 7:00 pm – City Council Meeting @ Hesse Park	8	9 6:00 pm – IMAC Meeting @ Hesse Park	10	11 8:15 am – Hike With Mayor Campbell—Families Welcome Contact campbell.rpv@gmail.com for each month's starting location 10:00 am–4:00 pm – Whale of a Day @ PVIC
12	13	14 7:00 pm – Planning Commission Meeting @ Hesse Park	15 12:00 pm – Mayor's Lunch @ The Depot (Campbell) 1:30 pm – Sanitation District Meeting (Brooks)	16 7:00 pm – Emergency Preparedness Committee @ City Hall Community Room	17 7:30 am—Mayor's Breakfast @ Trump National Golf Club/Golfer's Lounge (Campbell/Misetich)	18 8:30 am – 2 :00pm – Women's Paddle Tennis Tournament @ Ladera Linda 12:00 pm–3:00 pm – Abalone Cove Volunteer Day @ Abalone Cove
19 10:00 am – Native Plant Garden	20	21 7:00 pm – City Council Meeting @ Hesse Park	22	23	24	25 1:30 pm – Docent-Led Hike @ Abalone Cove
26	27 7:00 pm – Traffic Safety Committee @ City Hall Community Room	28 7:00 pm – Planning Commission Meeting @ Hesse Park	29	30	31	

April 2017

Sunday	Monday	Tuesday	Wednesday	Thursday	Friday	Saturday
						1
2	3	4 7:00 pm – City Council Meeting @ Hesse Park	5	6	7	8 8:15 am – Hike With Mayor Campbell—Families Welcome Contact campbell.rpv@gmail.com for each month's starting location 9:00 am–3:00 pm – HHW/E-Waste Roundup @ City Hall/City Yard
9	10 7:00 pm – Budget Study Session @ Hesse Park	11 7:00 pm – Planning Commission Meeting @ Hesse Park	12	13 6:00 pm – IMAC Meeting @ Hesse Park	14 7:30 am—Mayor's Breakfast @ Trump National Golf Club/Golfer's Lounge (Campbell/Dyda)	15 9:30 am–11:00 am – Beginning's Composting Workshop @ Hesse Park (Fireside Room) 10:00 am–11:30 am – Egg Hunt Eggstravaganza @ Ladera Linda
16	17	18 7:00 pm – City Council Meeting @ Hesse Park	19 12:00 pm – Mayor's Lunch @ The Depot (Campbell) 1:30 pm – Sanitation District Meeting (Brooks) 6:00 pm – Preserve Public Forum @ City Hall Community Room	20 7:00 pm – Emergency Preparedness Committee @ City Hall Community Room	21	22 8:00 am–11:00 am – Document Shredding Event @ City Hall Parking Lot
23 10:00 am–12:00 pm – Native Plant Garden Volunteer Event @ PVIC	24 7:00 pm – Traffic Safety Committee @ City Hall Community Room	25 7:00 pm – Planning Commission Meeting @ Hesse Park	26	27 6:00 pm – PV Transit Authority @ RHE City Hall (Duhovic & Brooks)	28	29 10:00 am – Docent-Led Hike @ Forrestal Nature Reserve
30						

May 2017

Sunday	Monday	Tuesday	Wednesday	Thursday	Friday	Saturday
	1	2 7:00 pm – City Council Meeting @ Hesse Park	3	4	5	6 10:00 am – 2:00 pm Happy Pets Healthy People Expo @ City Hall
7	8	9 7:00 pm – Planning Commission Meeting @ Hesse Park	10	11 8:00 am – Peninsula Regional Law Enforcement @ RH City Hall (Brooks & Misetich) 6:00 pm – IMAC Meeting @ Hesse Park	12 7:30 am—Mayor's Breakfast @ Trump National Golf Club/Golfer's Lounge (Campbell/Duhovic)	13 8:15 am – Hike With Mayor Campbell—Families Welcome Contact campbell.rpv@gmail.com for each month's starting location
14	15	16 7:00 pm – City Council Meeting @ Hesse Park	17 12:00 pm – Mayor's Lunch @ The Depot (Campbell) 1:30 pm – Sanitation District Meeting (Brooks)	18 7:00 pm – Emergency Preparedness Committee @ City Hall Community Room	19	20 10:00 am–12:00 pm – Docent-Led Hike @ Alta Vicente Reserve
21 10:00 am–12:00 pm – Native Plant Garden Volunteer Event @ PVIC	22 7:00 pm – Traffic Safety Committee @ City Hall Community Room	23 7:00 pm – Planning Commission Meeting @ Hesse Park	24	25	26 6:00 pm – PV Transit Authority (if necessary for Budget Hearing) @ RHE City Hall (Duhovic & Brooks)	27
28	29 Memorial Day – City Hall Closed	30	31			

TENTATIVE AGENDAS*

***This list is a tool used by the City to plan and coordinate Council agendas. As a working document, items on this list are subject to frequent changes.**

Note: Time Estimates include 30 minutes for the first section of the agenda (Mayor's Announcements, etc. through the Consent Calendar) and 15 minutes for the last section (Future Agenda Items through Adjournment).

Mar. 7, 2017 – (Time Est. – 3 hrs mins)

5:30 P.M. Closed Session:

Mayor's Announcements: Whale of a Day (WOAD) Poster Contest Winner

City Manager Report:

Consent
Consider Award Hawthorne Blvd Safe Bus Stop Linkage
Consider Award of Contract Inspection Svcs PVDS Landslide Area
Consider Award of As Needed Maintenance Agmt with At-Risk Youth Organization
Consider Adoption of Social Host Ordinance
Consider Adoption of Ch 17.78.080 Ordinance ("Minor Modifications")
Public Hearings

Regular Business
Consider Introduction Ord. Ch. 5.04 (Bus Lic Fee CPI Adjustment) (5 mins)
Consider Update on "Bubbles" (20 mins)
Consider Review of Survey Results (10 mins)
Consider Review Vista Verde Homeowners Settlement Agreement (30 mins)
Consider Preserve Trail Project - Conqueror Trail (30 mins)
Consider Western Ave Infrastructure ALPR Costs (30 mins)
Consider Action Municipal Code Ch. 2.08 (30 mins)
Consider Review Records Retention Schedules by Department City Clerk (10 mins)

March 21, 2017 – (Time Est. – 2 hrs 45 mins)

5:30 P.M. Closed Session:

Study Session: (15 mins)

Mayor's Announcements:

City Manager Report:

Consent
Consider App. Deed Restrictions Meas. A Funded City Open Space Acquisitions
Consider Adoption of Ord Ch. 5.04 (Bus Lic Fee CPI Adjustment)

Public Hearings
Regular Business
Consider General Plan and Housing Element Update (10 mins)
Consider Review IT 5-year Strategic Plan (20 mins)
Consider Review Records Retention Schedules by Department CDD (10 mins)
Consider Appointment of Chairs for Committees/Commission (10 mins)
Consider Brown Act Summary Workshop (45 mins)

Consider Amd to Council Policy 31 (10 mins)

<u>April 4, 2017 – (Time Est. – 1 hrs 45 mins)</u>

Closed Session:

Mayor's Announcements:

City Manager Report:

Consent

Public Hearings
Consider Docent Exhibits (30 mins)

Regular Business
Consider Agmt Environmental Consultant Salvation Army (10 mins)
Consider Update Council Goals and Priorities (20 mins)

<u>April 10, 2017 – (Time Est. – 2 hrs mins)</u>

Tentative date for Budget Workshop (7PM-9PM)

<u>April 18, 2017 – (Time Est. – 1 hrs 0 mins)</u>

Closed Session:

Study Session: (15 mins)

Mayor's Announcements:

City Manager Report:

Consent
Public Hearings
Regular Business

<u>May 2, 2017 – (Time Est. – hrs 45 mins)</u>

Closed Session:

Mayor's Announcements:

City Manager Report:

Consent
Consider EDCO Rate Adjustment for FY 17-18
Public Hearings
Regular Business

<u>May 17, 2017 – (Time Est. – 1 hrs 0 mins)</u>

Closed Session:

Study Session: (15 mins)

Mayor's Announcements:

City Manager Report:

Consent
Consider Initiation of Proceedings Annual Levy (LLMD)
Public Hearings
Regular Business

Future Agenda Items (Identified at Council Mtgs & pending receipt of memo from Councilmember)

March 15, 2016 – Renaming Shoreline Park (Duhovic)

Future Agenda Items Agendized or Otherwise Being Addressed

January 17, 2017—Summary Brown Act Workshop (Campbell) [Agendized 03/21/17]

PVPtv Cox 35 / FIOS 39 Programming Schedule Guide
Schedule - 02/26/17 - 03/04/17

	Sunday 02/26	Monday 02/27	Tuesday 02/28	Wednesday 03/01	Thursday 03/02	Friday 03/03	Saturday 03/04
6:00 AM - 6:30 AM							
6:30 AM - 7:00 AM							
7:00 AM - 7:30 AM	The City of Rancho Palos Verdes City Council Meeting February 21, 2017	The City of Rancho Palos Verdes City Council Meeting February 21, 2017	The City of Rancho Palos Verdes City Council Meeting February 21, 2017	The City of Rancho Palos Verdes City Council Meeting February 21, 2017	The City of Rancho Palos Verdes City Council Meeting February 21, 2017	The City of Rancho Palos Verdes Planning Commission Meeting February 28th, 2017	The City of Rancho Palos Verdes Planning Commission Meeting February 28th, 2017
7:30 AM - 8:00 AM							
8:00 AM - 8:30 AM							
8:30 AM - 9:00 AM							
09:00 AM - 9:30 AM							
9:30 AM - 10:00 AM							
10:00 AM -10:30AM							
10:30 AM -11:00AM							
11:00 AM -11:30 AM	The City of Rancho Palos Verdes City Council Meeting February 21, 2017	RPV Public Safety Meeting Update	RPV Public Safety Meeting Update	RPV Public Safety Meeting Update	RPV Public Safety Meeting Update	RPV Public Safety Meeting Update	The City of Rancho Palos Verdes Planning Commission Meeting February 28th, 2017
11:30 AM -12:00PM							
12:00 PM -12:30PM							
12:30 PM - 1:00PM							
1:00 PM - 1:30PM							
1:30 PM - 2:00PM							
2:00 PM - 2:30PM							
2:30 PM - 3:00PM							
3:00 PM - 3:30PM	RPV Public Safety Meeting Update	Palos Verdes Library District Board of Trustees Meeting	RPV Public Safety Meeting Update	RPV Public Safety Meeting Update	RPV Public Safety Meeting Update	RPV Public Safety Meeting Update	RPV Public Safety Meeting Update
3:30 PM - 4:00PM							
4:00 PM - 4:30PM							
4:30 PM - 5:00PM							
5:00 PM - 5:30PM							
5:30 PM - 6:00PM							
6:00 PM - 6:30PM	Palos Verdes Peninsula Coordinating Council	Palos Verdes Peninsula Coordinating Council	Palos Verdes Peninsula Coordinating Council	Palos Verdes Peninsula Coordinating Council	Palos Verdes Peninsula Coordinating Council	Palos Verdes Peninsula Coordinating Council	Palos Verdes Peninsula Coordinating Council
6:30 PM - 7:00PM							
7:00 PM - 7:30PM		The Palos Verdes Peninsula Unified School District (PVPUSD) Board of Education Meeting	LIVE - The City of Rancho Palos Verdes Planning Commission Meeting February 28th, 2017				
7:30 PM - 8:00PM							
8:00 PM - 8:30PM	The City of Rolling Hills Estates City Council Meeting - February 14th, 2017			The City of Rolling Hills Estates City Council Meeting - February 28th, 2017	The City of Rancho Palos Verdes Planning Commission Meeting February 28th, 2017	The City of Rolling Hills Estates City Council Meeting - February 28th, 2017	The City of Rancho Palos Verdes Planning Commission Meeting February 28th, 2017
8:30 PM - 9:00PM							
9:00 PM - 9:30PM							
9:30 PM - 10:00PM							
10:00 PM -10:30PM							
10:30 PM -11:00PM							
11:00 PM -11:30PM	RPV Public Safety Meeting Update	RPV Public Safety Meeting Update		RPV Public Safety Meeting Update	RPV Public Safety Meeting Update	RPV Public Safety Meeting Update	RPV Public Safety Meeting Update
11:30 PM -12:00 AM							
12:00 AM - 1:00 AM							
1:00 AM - 6:00 AM							

RPVtv Cox 33 / FIOS 38 Programming Schedule Guide
Schedule - 02/26/17 - 03/04/17

	Sunday 02/26	Monday 02/27	Tuesday 02/28	Wednesday 03/01	Thursday 03/02	Friday 03/03	Saturday 03/04
6:00 AM - 6:30 AM	Fitness Programming	Fitness Programming	Fitness Programming	Fitness Programming	Fitness Programming	Fitness Programming	Fitness Programming
6:30 AM - 7:00 AM	Fitness Programming	Fitness Programming	Fitness Programming	Fitness Programming	Fitness Programming	Fitness Programming	Fitness Programming
7:00 AM - 7:30 AM	Peninsula Beat 79: PV Historical Society, Ofie's Pilates, Peninsula Seniors Back to School, Catalina Kitchen at Terranea, "Queen Sugar", Peninsula Girls Basketball, Whale of a Day, PV Pony Club	Peninsula Beat 79: PV Historical Society, Ofie's Pilates, Peninsula Seniors Back to School, Catalina Kitchen at Terranea, "Queen Sugar", Peninsula Girls Basketball, Whale of a Day, PV Pony Club	Peninsula Beat 79: PV Historical Society, Ofie's Pilates, Peninsula Seniors Back to School, Catalina Kitchen at Terranea, "Queen Sugar", Peninsula Girls Basketball, Whale of a Day, PV Pony Club	Peninsula Beat 79: PV Historical Society, Ofie's Pilates, Peninsula Seniors Back to School, Catalina Kitchen at Terranea, "Queen Sugar", Peninsula Girls Basketball, Whale of a Day, PV Pony Club	Peninsula Beat 79: PV Historical Society, Ofie's Pilates, Peninsula Seniors Back to School, Catalina Kitchen at Terranea, "Queen Sugar", Peninsula Girls Basketball, Whale of a Day, PV Pony Club	Peninsula Beat 79: PV Historical Society, Ofie's Pilates, Peninsula Seniors Back to School, Catalina Kitchen at Terranea, "Queen Sugar", Peninsula Girls Basketball, Whale of a Day, PV Pony Club	Peninsula Beat 79: PV Historical Society, Ofie's Pilates, Peninsula Seniors Back to School, Catalina Kitchen at Terranea, "Queen Sugar", Peninsula Girls Basketball, Whale of a Day, PV Pony Club
7:30 AM - 8:00 AM	Around the Peninsula	Around the Peninsula	Around the Peninsula	Around the Peninsula	Around the Peninsula	Around the Peninsula	Around the Peninsula
8:00 AM - 8:30 AM	Playing the Field: Dodgers get Ready for Spring, Midway for NBA	Playing the Field: Dodgers get Ready for Spring, Midway for NBA	Playing the Field: Dodgers get Ready for Spring, Midway for NBA	Playing the Field: Dodgers get Ready for Spring, Midway for NBA	Playing the Field: Dodgers get Ready for Spring, Midway for NBA	Playing the Field: Dodgers get Ready for Spring, Midway for NBA	Playing the Field: Dodgers get Ready for Spring, Midway for NBA
8:30 AM - 9:00 AM							
09:00 AM - 9:30 AM	Fitness Programming	Fitness Programming	Fitness Programming	Fitness Programming	Fitness Programming	Fitness Programming	Fitness Programming
9:30 AM - 10:00 AM	Fitness Programming	Fitness Programming	Fitness Programming	Fitness Programming	Fitness Programming	Fitness Programming	Fitness Programming
10:00 AM -10:30AM	Peninsula Beat 79	Peninsula Beat 79	Peninsula Beat 79	Peninsula Beat 79	Peninsula Beat 79	Peninsula Beat 79	Peninsula Beat 79
10:30 AM -11:00AM	Around the Peninsula	Around the Peninsula	Around the Peninsula	Around the Peninsula	Around the Peninsula	Around the Peninsula	Around the Peninsula
11:00 AM -11:30 AM	Playing the Field: Dodgers get Ready for Spring, Midway for NBA	Playing the Field: Dodgers get Ready for Spring, Midway for NBA	Playing the Field: Dodgers get Ready for Spring, Midway for NBA	Playing the Field: Dodgers get Ready for Spring, Midway for NBA	Playing the Field: Dodgers get Ready for Spring, Midway for NBA	Playing the Field: Dodgers get Ready for Spring, Midway for NBA	Playing the Field: Dodgers get Ready for Spring, Midway for NBA
11:30 AM -12:00PM							
12:00 PM -12:30PM	Peninsula Seniors: Robinson Helicopter History Kurt Robinson	Peninsula Seniors: Robinson Helicopter History Kurt Robinson	Peninsula Seniors: Robinson Helicopter History Kurt Robinson	Peninsula Seniors: George Washington Performed by Peter Small	Peninsula Seniors: George Washington Performed by Peter Small	Peninsula Seniors: George Washington Performed by Peter Small	Peninsula Seniors: George Washington Performed by Peter Small
12:30 PM - 1:00PM							
1:00 PM - 1:30PM	Playing the Field: Dodgers get Ready for Spring, Midway for NBA	Playing the Field: Dodgers get Ready for Spring, Midway for NBA	Playing the Field: Dodgers get Ready for Spring, Midway for NBA	Playing the Field: Dodgers get Ready for Spring, Midway for NBA	Playing the Field: Dodgers get Ready for Spring, Midway for NBA	Playing the Field: Dodgers get Ready for Spring, Midway for NBA	Playing the Field: Dodgers get Ready for Spring, Midway for NBA
1:30 PM - 2:00PM							
2:00 PM - 2:30PM	Fitness Programming	Fitness Programming	Fitness Programming	Fitness Programming	Fitness Programming	Fitness Programming	Fitness Programming
2:30 PM - 3:00PM	Fitness Programming	Fitness Programming	Fitness Programming	Fitness Programming	Fitness Programming	Fitness Programming	Fitness Programming
3:00 PM - 3:30PM	Peninsula Beat 79	Peninsula Beat 79	Peninsula Beat 79	Peninsula Beat 79	Peninsula Beat 79	Peninsula Beat 79	Peninsula Beat 79
3:30 PM - 4:00PM	Around the Peninsula	Around the Peninsula	Around the Peninsula	Around the Peninsula	Around the Peninsula	Around the Peninsula	Around the Peninsula
4:00 PM - 4:30PM	Peninsula Beat 79	Peninsula Beat 79	Peninsula Beat 79	Peninsula Beat 79	Peninsula Beat 79	Peninsula Beat 79	Peninsula Beat 79
4:30 PM - 5:00PM	Around the Peninsula	Around the Peninsula	Around the Peninsula	Around the Peninsula	Around the Peninsula	Around the Peninsula	Around the Peninsula
5:00 PM - 5:30PM	Fitness Programming	Fitness Programming	Fitness Programming	Fitness Programming	Fitness Programming	Fitness Programming	Fitness Programming
5:30 PM - 6:00PM	Fitness Programming	Fitness Programming	Fitness Programming	Fitness Programming	Fitness Programming	Fitness Programming	Fitness Programming
6:00 PM - 6:30PM	Peninsula Beat 79	Peninsula Beat 79	Peninsula Beat 79	Peninsula Beat 79	Peninsula Beat 79	Peninsula Beat 79	Peninsula Beat 79
6:30 PM - 7:00PM	Around the Peninsula	Around the Peninsula	Around the Peninsula	Around the Peninsula	Around the Peninsula	Around the Peninsula	Around the Peninsula
7:00 PM - 7:30PM	Peninsula Seniors: George Washington Performed by Peter Small	Peninsula Seniors: George Washington Performed by Peter Small	LIVE - The City of Rancho Palos Verdes Planning Commission Meeting - February 14th, 2017	Peninsula Seniors: X-15 Rocket Plane Michelle Evans	Peninsula Seniors: X-15 Rocket Plane Michelle Evans	Peninsula Seniors: X-15 Rocket Plane Michelle Evans	Peninsula Seniors: X-15 Rocket Plane Michelle Evans
7:30 PM - 8:00PM							
8:00 PM - 8:30PM	Peninsula Beat 79	Peninsula Beat 79		Peninsula Beat 79	Peninsula Beat 79	Peninsula Beat 79	Peninsula Beat 79
8:30 PM - 9:00PM	Around the Peninsula	Around the Peninsula		Around the Peninsula	Around the Peninsula	Around the Peninsula	Around the Peninsula
9:00 PM - 9:30PM	Playing the Field: Dodgers get Ready for Spring, Midway for NBA	Playing the Field: Dodgers get Ready for Spring, Midway for NBA		Playing the Field: Dodgers get Ready for Spring, Midway for NBA	Playing the Field: Dodgers get Ready for Spring, Midway for NBA	Playing the Field: Dodgers get Ready for Spring, Midway for NBA	Playing the Field: Dodgers get Ready for Spring, Midway for NBA
9:30 PM - 10:00PM							
10:00 PM -10:30PM	Peninsula Beat 79	Peninsula Beat 79		Peninsula Beat 79	Peninsula Beat 79	Peninsula Beat 79	Peninsula Beat 79
10:30 PM -11:00PM	Around the Peninsula	Around the Peninsula		Around the Peninsula	Around the Peninsula	Around the Peninsula	Around the Peninsula
11:00 PM -11:30PM	Peninsula Beat 79	Peninsula Beat 79		Peninsula Beat 79	Peninsula Beat 79	Peninsula Beat 79	Peninsula Beat 79
11:30 PM -12:00 AM	Around the Peninsula	Around the Peninsula		Around the Peninsula	Around the Peninsula	Around the Peninsula	Around the Peninsula
12:00 AM - 1:00 AM	Community Announcements	Community Announcements		Community Announcements	Community Announcements	Community Announcements	Community Announcements
1:00 AM - 6:00 AM	Community Announcements	Community Announcements		Community Announcements	Community Announcements	Community Announcements	Community Announcements

Comments or questions? Please email us at **RPVtv@rpv.com**

LOS ANGELES COUNTY SHERIFF'S DEPARTMENT- LOMITA STAT
REPORTED CRIMES & ARRESTS BETWEEN 2/12/17 - 2/18/17

LOMITA:

CRIME	FILE #	RD	DATE	TIME	LOCATION	METHOD OF ENTRY	LOSS
PETTY THEFT	17-00641	1714	2/13/2017-2/14/2017	2230-0730	2000 BLK PCH	N/A	SUITCASE, VIDEO CAMERA, MISC DOCUMENTS
BURGLARY (BUSINESS)	17-00640	1711	2/16/2017	0117	24700 BLK NARBONNE AV	FRONT GLASS DOOR SMASHED	U.S. CURRENCY, CASH DRAWER
PETTY THEFT (SHOPLIFTING)	17-00665	1710	2/17/2017	1700	1800 BLK LOMITA BL	OPEN FOR BUSINESS	ALCOHOL BOTTLES, CHIPS
ADW (VEHICLE)	17-00655	1711	2/17/2017	0230	2300 BLK LOMITA BL	N/A	N/A
BURGLARY (BUSINESS)	17-00662	1711	2/17/2017	0300-0900	24200 BLK CRENSHAW BL	BACK DOOR PRIED OPEN WITH A SCREW DRIVER AND TIRE IRON	U.S. CURRENCY
PETTY THEFT (UNLOCKED VEHICLE)	17-00695	1711	2/18/2017-2/19/2017	2200-0000	26100 BLK ESHELMAN AV	UNLOCKED VEHICLE	BOWLING BALL, BOWLING BAG, BOWLING SHOES, GPS, APRON, FIRST AID KIT, KEYS, U.S. CURRENCY

ARRESTS: ADW-1, DOMESTIC VIOLENCE-1, DRUGS-6, VEHICLE VIOLATIONS-3, WARRANTS-6, WEAPON-1

RANCHO PALOS VERDES:

CRIME	FILE #	RD	DATE	TIME	LOCATION	METHOD OF ENTRY	LOSS
PETTY THEFT	17-00601	1739	2/11/2017-2/12/2017	1530-0830	30400 BLK CARTIER DR	N/A	CHRISTMAS WREATHS
PETTY THEFT (UNLOCKED VEHICLE)	17-00631	1744	2/12/2017	2233-2243	6400 BLK CORSINI PL	UNLOCKED VEHICLE	SUNGLASSES

BURGLARY (RESIDENTIAL) / PETTY THEFT (UNLOCKED VEHICLE)	17-00596	1745	2/13/2017	0053	2700 BLK CORAL RIDGE RD	UNSECURED WINDOW	VARIOUS ELECTRONICS, CLOTHING, AND PERSONAL BELONGINGS (RECOVERED)
PETTY THEFT (UNLOCKED VEHICLE)	17-00645	1743	2/15/2017-2/16/2017	1800-0800	31200 BLK GANADO DR	UNLOCKED VEHICLE	VEH REG
ATTEMPT BURGLARY (RESIDENTIAL)	17-00672	1731	2/18/2017	1145	4700 BLK LONE VALLEY DR	FRONT DOORBELL	NO LOSS
ATTEMPT BURGLARY (RESIDENTIAL)	17-00673	1746	2/18/2017	1435	2100 BLK VAN KARAJAN DR	REAR SLIDING GLASS DOOR	NO LOSS

ARRESTS: ADW-1, BURGLARY-5, DRUGS-3, WARRANT-1

ROLLING HILLS:

CRIME	FILE #	RD	DATE	TIME	LOCATION	METHOD OF ENTRY	LOSS
NO CRIMES DURING THIS TIME							

NO ARRESTS DURING THIS TIME

ROLLING HILLS ESTATES:

CRIME	FILE #	RD	DATE	TIME	LOCATION	METHOD OF ENTRY	LOSS
PETTY THEFT (SHOPLIFTING)	17-00603	1724	2/13/2017	1630	500 BLK DEEP VALLEY DR	OPEN FOR BUSINESS	MISC CLOTHING
GRAND THEFT (SHOPLIFTING)	17-00608	1723	2/14/2017	1251-1259	PENINSULA CENTER	OPEN FOR BUSINESS	MISC COSMETICS/MAKE-UP

PETTY THEFT	17-00678	1721	2/18/2017	1935	BUCKSKIN LN	FRONT PORCH	SHOES
ARRESTS: WARRANTS-2							

SAN PEDRO:

CRIME	FILE #	RD	DATE	TIME	LOCATION	METHOD OF ENTRY	LOSS
NO CRIMES DURING THIS TIME							
ARRESTS: VEHICLE VIOLATIONS-2, WARRANTS-3							

PVP:

CRIME	FILE #	RD	DATE	TIME		METHOD OF ENTRY	LOSS
NO CRIMES DURING THIS TIME							
NO ARRESTS DURING THIS TIME							

ΓION

ADDITIONAL INFORMATION
SUSPECT(S) UNKNOWN
2 UNK SUSPS WRG DARK CLOTHING
SUSPECT KNOWN
1 SUSPECT ARRESTED
SUSPECT(S) UNKNOWN
SUSPECT(S) UNKNOWN

ADDITIONAL INFORMATION
SUSPECT(S) UNKNOWN
2 MALE SUSPS

23

2 SUBJECTS WERE ARRESTED
SUSPECT(S) UNKNOWN
3 SUSPECTS ARRESTED
VICT HEARD A KNOCK ON THE FRONT DOOR. VICT THEN HEARD HER SIDE GATE SLAM SHUT. THE VICT SAW SUSP MB, WRG A BLK/WHI HOODIE ATTEMPTING TO OPEN THE REAR SLIDING GLASS DOOR. VICT YELLED AT THE SUSP, SCARYING HIM OFF.

ADDITIONAL INFORMATION

ADDITIONAL INFORMATION
S1 AND S2 FB's, 504-509, LONG HAIR TIED IN A PONY TAIL
S1 FB, 18-20, 504, BLK/BRO, MEDIUM BUILD, WRG A BURGUNDY SHIRT/BLU JEANS, S2 FB, 18-20, 504, BLK/BRO, MEDIUM BUILD, WRG A BLK SWEATSHIRT/BLU JEANS, S3 FB, 18-20, 504, BLK/BRO, MEDIUM BUILD, BLU SWEATSHIRT, BLU JEANS ENTERED LOC AND STOLE ITEMS. SUSPS L

SUSP MH, ADULT, WRG A LT COLORED JACKET, DK PANTS WALKED TO THE FRONT PORCH OF THE LOC AND STOLE A PACKAGE.

ADDITIONAL INFORMATION

ADDITIONAL INFORMATION

25

RANCHO PALOS VERDES

Traffic Stats

	2014				2015				2016			
	Oct	Nov	Dec	**Average**	Oct	Nov	Dec	**Average**	Oct	Nov	Dec	**Average**
Total Collisions	17	18	25	20	30	17	28	25	22	17	16	18
Injury Collisions	7	6	8	7	10	9	12	10	10	6	6	7
Enforcement Index	39	42	22	34	17	15	11	14	16	16	20	17
Hazardous Cites	269	249	175	231	164	134	131	143	153	93	117	121
Non-Haz Cites	15	15	19	16	33	25	26	28	86	57	78	74
Parking Cites	20	18	30	23	79	249	139	156	93	61	29	61
DUI Arrests	3	3	2	3	2	2	0	1	2	2	1	2
DUI Collisions	1	2	1	1	0	0	0	0	0	1	0	0.3
Fatal Collisions	0	0	0	0	0	0	0	0	0	0	0	0

*Traffic Enforcement Index: Haz.Cites + DUI Arrests / Fatal + Injury Collisions (20:1)

4TH Quarter Comparison

RANCHO PALOS VERDES

Hazardous Citations

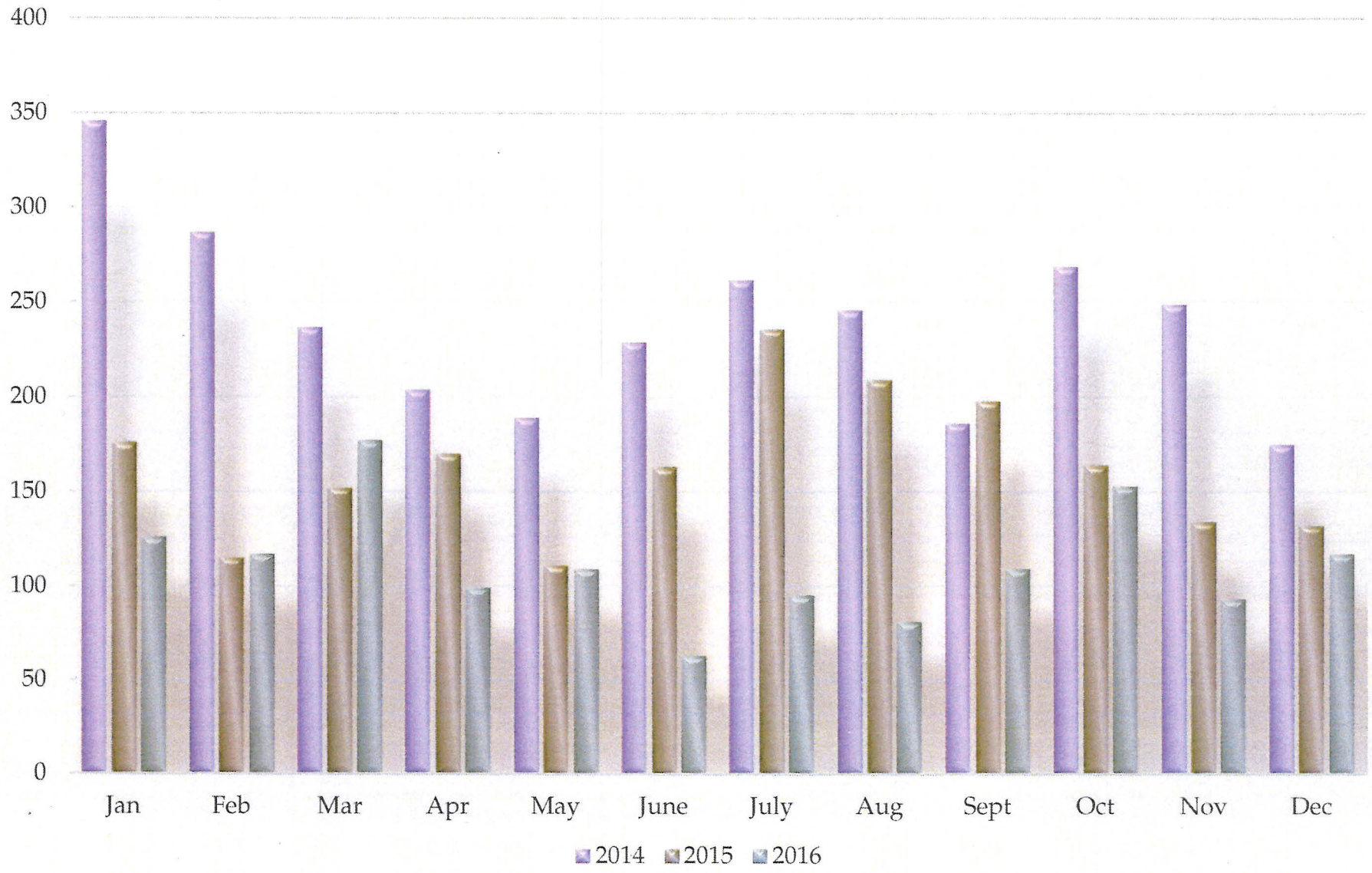

RANCHO PALOS VERDES

Injury Traffic Collisions

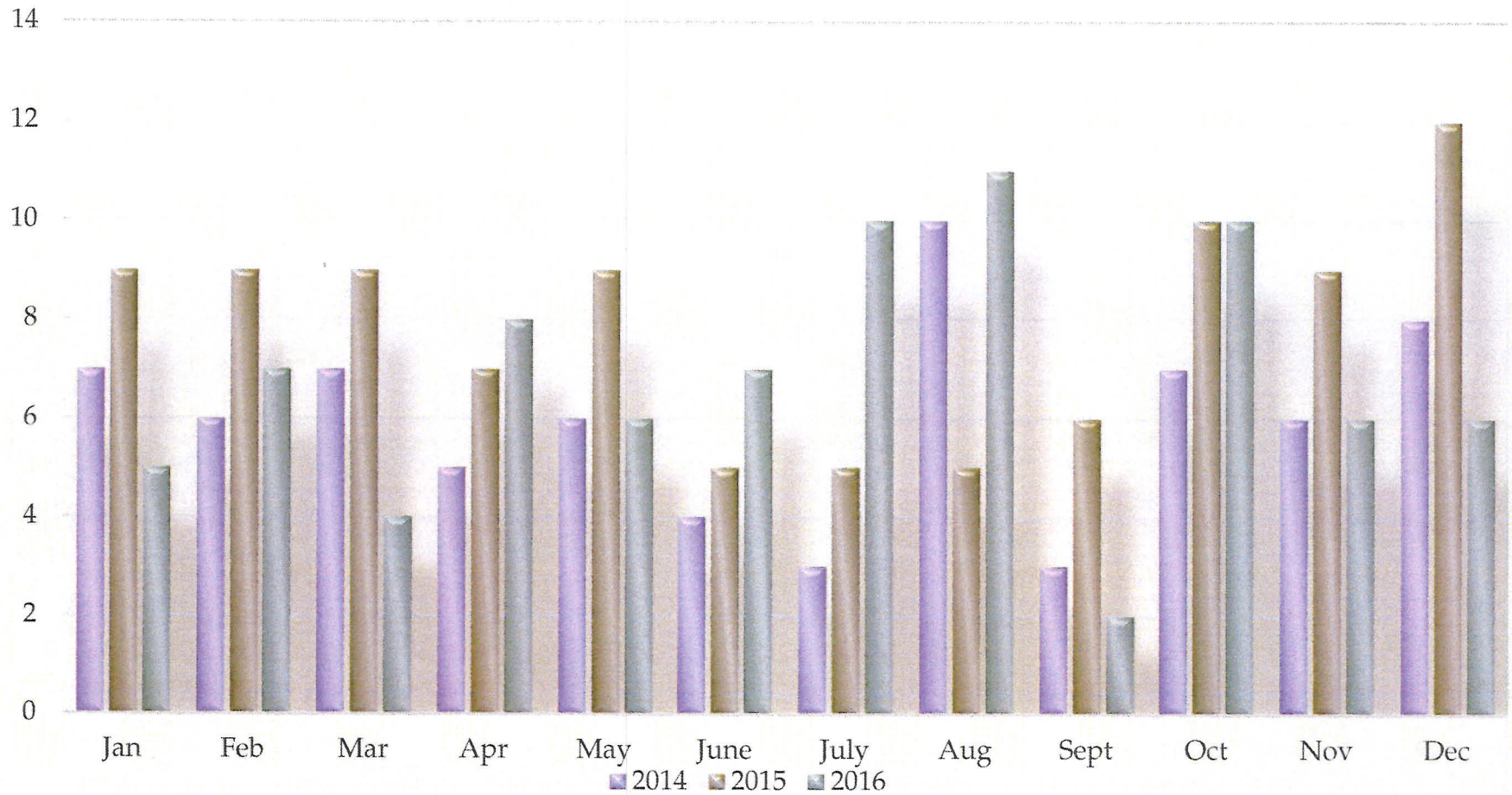

2016 PART I – 4TH QUARTER COMPARISON

Rancho Palos Verdes

	2016	2015	2014	2013
Homicide	0	1	0	0
Rape	0	2	1	0
Robbery	1	3	1	0
Aggravated Assault	4	3	4	5
Burglary, Residence	20	66	44	27
Burglary, Other Structure	10	2	11	5
Vehicle Burglary	17	34	17	15
Theft from Vehicle	24	14	29	28
Other Larceny / Theft	26	24	21	34
Grand Theft Auto	7	14	10	8
Arson	0	1	0	0
TOTAL	**109**	**164**	**138**	**121**

2016 PART I - 5 YEAR COMPARISON
Rancho Palos Verdes

RPV	2016	2015	2014	2013	2012
Homicide	0	1	0	0	0
Rape	7	4	5	1	1
Robbery	6	12	5	7	4
Aggravated Assault	14	24	11	22	28
Burglary, Residence	92	184	145	137	116
Burglary, Structure	25	21	35	35	49
Vehicle Burglary	67	110	79	95	82
Theft from Vehicle	99	70	80	124	124
Other Larceny / Theft	95	116	99	144	89
Grand Theft Auto	33	39	29	36	25
Arson	0	2	3	0	4
TOTAL	**438**	**583**	**491**	**601**	**522**

PART II CRIME ACTIVITY COMPARISON

Rancho Palos Verdes 4TH Quarter

	2016	2015	2014	2013
Forgery	8	7	7	2
Fraud/ID Theft	35	51	28	43
Sex Offense, Felony	1	0	2	4
Sex Offense, Misdemeanor	3	1	2	2
Non-Aggravated Assault	6	13	11	5
Weapon Laws	4	3	0	0
Offenses Against Family	4	2	1	1
Liquor Laws	0	0	0	0
Drunk-Alcohol/Drugs	3	0	5	8
Disorderly Conduct	3	3	2	2
Vagrancy	0	0	0	0
Gambling	0	0	0	0
Drunk Driving-Vehicle/Boat	3	3	9	3
Vandalism (Non-graffiti)	13	18	11	20
Vandalism (Graffiti)	0	0	3	2
Receiving Stolen Property	0	0	1	0
Federal Offenses w/o money	0	0	0	0
Federal Offenses w/ money	1	3	4	2
Felonies, Misc	1	1	4	3
Misdemeanors, Misc	2	1	0	2
TOTAL CRIME	**87**	**106**	**90**	**99**
ARRESTS				
Part I	17	23	14	17
Part II	89	96	70	39
TOTAL ARRESTS	**106**	**119**	**84**	**56**
Burglaries	5	10	9	5
GTA's	8	5	0	1
Narco	12	5	2	3

RANCHO PALOS VERDES

False Alarms

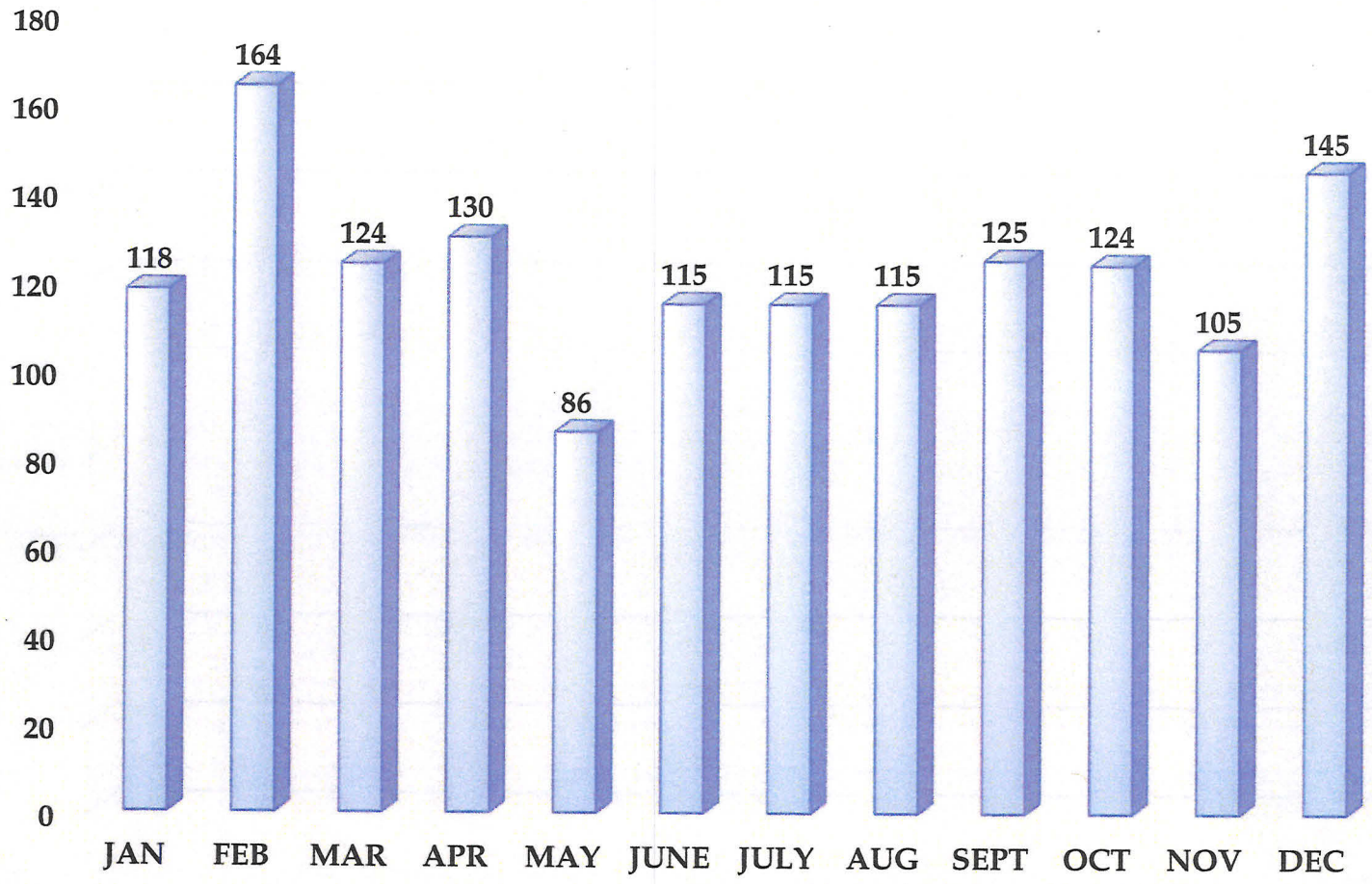

Rancho Palos Verdes

4TH Quarter Average Response Times

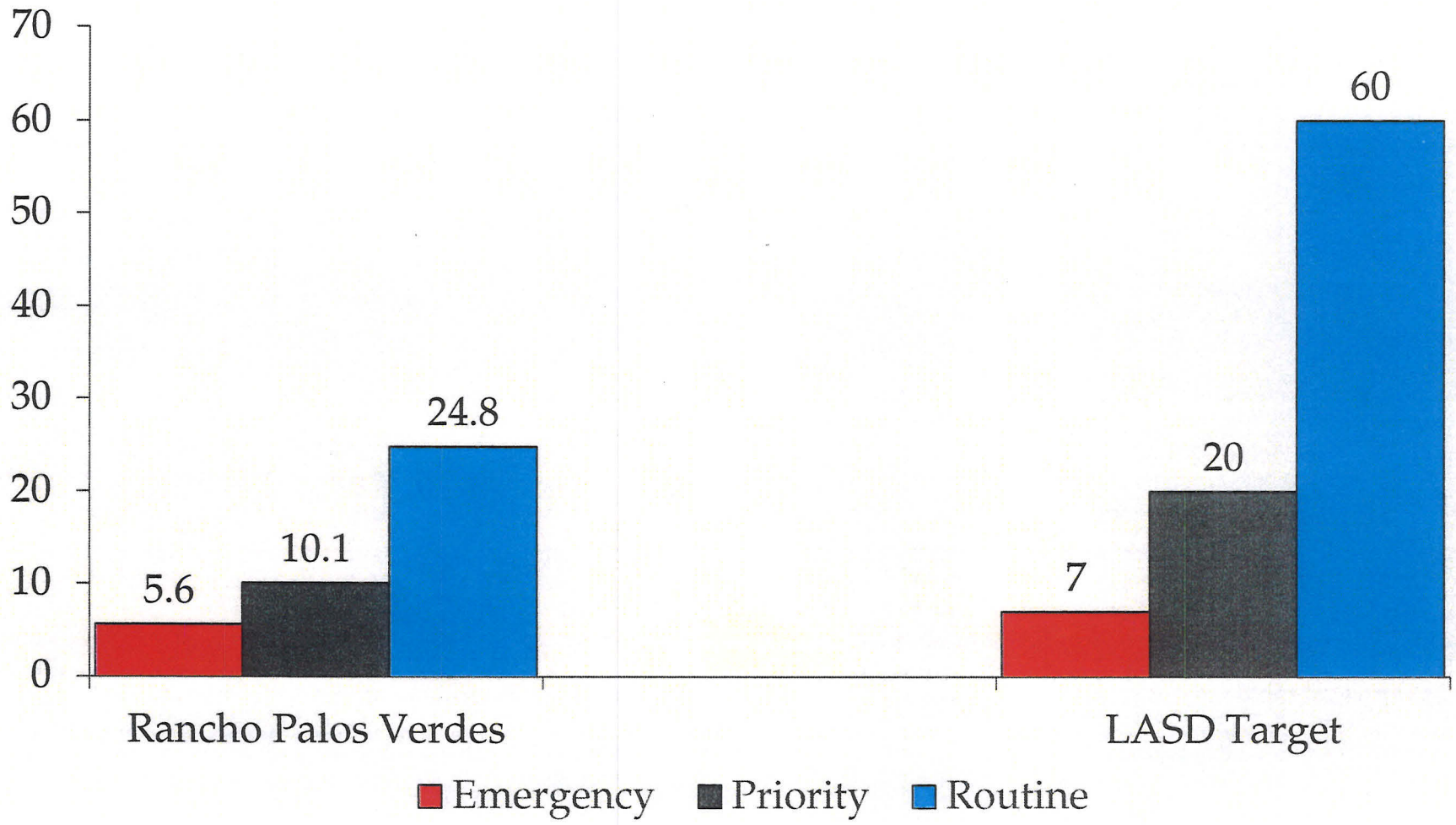

RANCHO PALOS VERDES EMERGENT CALL RESPONSE

4TH Quarter Page 1

RPV Oct 2016 - Dec 2016							
DATE	LOCATION	TYPE OF CALL	ENTRY	ENROUTE	ARRIVAL	RESP TIME MIN	TAG
10/01	BIRCHFIELD AV	MEDICAL RESCUE	1510	1514	1514	4	83
10/03	WARRIOR DR	MEDICAL RESCUE	1617	1618	1624	7	97
10/04	EMERALD VIEW DR	TRAFFIC ACCIDENT	2144	2146	2150	6	150
10/05	VIA LORADO	FIRE IN AREA	939	940	942	3	47
10/06	PEPPERTREE RD/PV DR S	VEHICLE FIRE	238	239	247	9	10
10/06	EAU CLAIRE	SMOKE INVESTIGATION	749	752	752	3	35
10/07	HAWTHORNE/SILVER SPUR	TRAFFIC ACCIDENT	1331	1332	1333	2	99
10/07	MONTEMALAGA DR	MEDICAL RESCUE	1607	1610	1613	6	121
10/07	PV DR EAST/PV DR SOUTH	TRAFFIC ACCIDENT	1523	1525	1532	9	113
10/09	INDIAN VALLEY RD	VEHICLE FIRE	13	14	17	4	2
10/09	WESTERN AV	MEDICAL RESCUE	46	47	50	4	6
10/09	VERDE RIDGE	FAMILY DISTURBANCE	1122	1124	1132	10	59
10/09	AVENIDA CELESTIAL	MEDICAL RESCUE	2349	2350	2355	6	159
10/10	SEA BREEZE AVE	MEDICAL RESCUE	220	221	226	6	8
10/11	RAVENSPUR DR	FAMILY DISTURBANCE	1927	1928	1929	2	180
10/13	VISTA MADERA	MEDICAL RESCUE	336	340	340	4	17
10/13	WESTERN AV	MEDICAL RESCUE	602	604	607	5	26
10/14	GANADO DR/PV DR E	HIT AN RUN	1103	1107	1110	7	58

RANCHO PALOS VERDES EMERGENT CALL RESPONSE

4TH Quarter Page 2

RPV Oct 2016 - Dec 2016							
DATE	LOCATION	TYPE OF CALL	ENTRY	ENROUTE	ARRIVAL	RESP TIME MIN	TAG
10/15	VALLON DR	DOMESTIC DISTURBANCE	1521	1526	1526	5	102
10/17	SANTA RENA DR	POSS BURG TO RESD	1104	1106	1106	2	69
10/20	PIRATE DR	POSS BURG TO RESD	1802	1804	1804	2	124
10/20	MT SAWTOOTH DR	MEDICAL RESCUE	1830	1831	1833	3	127
10/23	CREST RD	MEDICAL RESCUE	1701	1702	1706	5	69
10/23	MATISSE DR	ATTEMPT BURG TO RESD	2253	2258	2259	6	102
10/25	CREST RD	MEDICAL RESCUE	1041	1043	1044	3	72
10/26	CONQUEROR DR/PV DR S	TRAFFIC ACCIDENT	701	701	711	10	20
10/27	ADMIRABLE DR	MEDICAL RESCUE	1753	1801	1804	11	110
10/28	GENERAL ST	ATTEMPT BURG TO RESD	1117	1120	1124	7	69
10/28	WESTERN AV	MEDICAL RESCUE	1543	1545	1547	4	103
10/30	MT RAINER RD	DOMESTIC DISTURBANCE	346	348	351	5	16
10/30	BYERTON CT	MEDICAL RESCUE	758	800	801	3	29
10/30	ABBOTTSWOOD DR	MEDICAL RESCUE	1317	1321	1322	5	57
11/01	CALLE CORTADA	POSS BURG TO RESD	1613	1620	1630	17	91
11/01	VAN KARAJAN DR	ROBBERY	2248	2249	2249	1	122
11/06	PV DR S/TRUMP WAY	TRAFFIC ACCIDENT	1036	1037	1044	8	66
11/06	MONERO DR	FAMILY DISTURBANCE	1753	1753	1759	6	112

RANCHO PALOS VERDES EMERGENT CALL RESPONSE

4TH Quarter Page 3

RPV Oct 2016 - Dec 2016							
DATE	LOCATION	TYPE OF CALL	ENTRY	ENROUTE	ARRIVAL	RESP TIME MIN	TAG
11/07	VIA COLINITA	FIRE	1032	1035	1038	6	49
11/08	LOMO DR	MEDICAL RESCUE	1948	1949	1950	2	111
11/09	RIDGEPATH	DOMESTIC DISTURBANCE	815	820	821	6	35
11/12	TERRENEA WAY	TRAFFIC ACCIDENT	1502	1505	1510	8	85
11/14	MATISSE DR	MEDICAL RESCUE	1745	1749	1752	7	103
11/14	AVENIDA APPRENDA	MEDICAL RESCUE	1932	1934	1935	3	117
11/17	MT LASSEN LN	MEDICAL RESCUE	319	320	322	3	11
11/20	WESTERN AV	MEDICAL RESCUE	1657	1659	1701	4	74
11/22	PV DR E/VIA COLINITA	HIT AN RUN	1519	1523	1523	4	103
11/24	OCEAN CREST DR	MEDICAL RESCUE	2201	2203	2207	6	101
11/27	NEWRIDGE DR	TRAFFIC ACCIDENT	2132	2132	2137	5	132
11/29	PV DR S/PV DR W	POSS BURG TO VEH	1440	1441	1443	3	88
11/29	AVENIDA CUADERNO	BURG TO VEH	1526	1527	1531	5	93
11/29	VISTA MESA DR	MEDICAL RESCUE	2237	2238	2244	7	136
11/30	BEACHVIEW DR	POSS BURG TO RESD	1841	1842	1851	10	99
12/01	ROCKINGHORSE RD	POSS BURG TO RESD	857	900	0903	6	42
12/01	MONTEREINA DR	POSS BURG TO RESD	1020	1022	1024	4	58
12/03	SEA RAVEN DR	MEDICAL RESCUE	13	17	0024	11	1

RANCHO PALOS VERDES EMERGENT CALL RESPONSE

4TH Quarter Page 4

RPV Oct 2016 - Dec 2016							
DATE	LOCATION	TYPE OF CALL	ENTRY	ENROUTE	ARRIVAL	RESP TIME MIN	TAG
12/03	AVENIDA ESPLENDIDA	MEDICAL RESCUE	1438	1440	1447	9	70
12/03	BEACHVIEW DR	DOMESTIC DISTURBANCE	2327	2330	2331	4	109
12/04	MIRALESTE DR/PV DR E	TRAFFIC ACCIDENT	1757	1758	1801	4	95
12/04	MT RUSHMORE RD	MEDICAL RESCUE	2209	2211	2215	6	117
12/06	ELMBRIDGE DR	MEDICAL RESCUE	1308	1318	1318	10	104
12/07	WESTERN AV	MEDICAL RESCUE	134	136	0138	4	7
12/08	CORAL RIDGE RD	MEDICAL RESCUE	904	905	0910	6	40
12/08	FIGTREE	MEDICAL RESCUE	1035	1037	1042	7	50
12/08	MONTEREINA DR	SMOKE INVESTIGATION	1718	1720	1725	7	99
12/11	BERNICE DR	FIRE	1225	1229	1230	5	57
12/11	CEDARBLUFF	FAMILY DISTURBANCE	1757	1801	1803	6	88
12/15	RAVENSPUR DR	MEDICAL RESCUE	1847	1848	1849	2	103
12/17	LITTLEBOW RD	FIRE	1952	1953	2002	10	124
12/18	CREST RD/HAWTHORNE BL	TRAFFIC ACCIDENT	1225	1225	1228	3	55
12/19	HAWTHORNE BL/HIGHRIDGE	VEH FIRE	1730	1732	1735	5	128
12/19	VIA VICTORIA	TRAFFIC ACCIDENT	1828	1832	1833	5	129
12/21	WESTERN AV	MEDICAL RESCUE	240	242	0244	4	17
12/23	WESTERN AV	FIRE	910	911	0912	2	44
12/24	HAWTHORNE/PV DR W	TRAFFIC ACCIDENT	646	649	0655	9	24
12/27	DELUNA DR	MEDICAL RESCUE	1145	1146	1151	6	84
12/27	MIRALESTE/VIA COLINITA	MEDICAL RESCUE	2340	2343	2347	7	168
12/28	HIGHTIDE DR	FAMILY DISTURBANCE	2231	2234	2238	7	159
12/29	NANTASKET DR	DOMESTIC DISTURBANCE	1600	1601	1608	8	110
12/31	VANDERLIP DR	MEDICAL RESCUE	2317	2319	2327	10	105

Westmed/McCormick Ambulance

Rancho Palos Verdes

October 2016

Date Period Response Period	1 Week 1	2-8 Week 2	9--15 Week 3	16-22 Week 4	23-29 Week 5	30-31 Week 6	Total
0:00 to 8:59	9	34	55	46	48	21	213
9:00 to 14:59	2	12	7	9	6	6	42
15:00 +	0	1	0	3	1	0	5

	Week 1	Week2	Week3	Week4	Week 5	Week 6	Total
Total Responses	**11**	**47**	**62**	**58**	**55**	**27**	**260**
Total On Time	**9**	**34**	**55**	**46**	**48**	**21**	**213**
Total Late	**2**	**13**	**7**	**12**	**7**	**6**	**47**

Total Compliance: 81.9%

Rancho Palos Verdes October 2016

Run #	PU Address	Date	Call Star	Dispatch	Enroute	AtScene	Cancel	Transpor	Destinatior	Available	Response
82,650	30462 CAMINO PORVENIR	2016-10-01	13:20:41	13:21:06	13:21:09	13:25:41	00:00:00	13:41:56	13:59:57	14:24:11	00:05:00
82,666	1814 REDONDELA DR	2016-10-01	14:10:00	14:10:17	14:10:22	14:14:05	14:25:52	00:00:00	00:00:00	00:00:00	00:04:05
82,673	29601 S WESTERN AV	2016-10-01	14:36:00	14:36:27	14:37:29	14:43:51	14:52:58	00:00:00	00:00:00	00:00:00	00:07:51
82,683	26332 BIRCHFIELD AV	2016-10-01	15:10:35	15:10:50	15:11:58	15:15:53	00:00:00	15:29:10	15:37:09	16:11:39	00:05:18
82,691	45 MARGUERITE DR	2016-10-01	15:30:03	15:30:24	15:30:31	00:00:00	15:35:09	00:00:00	00:00:00	00:00:00	-42643 Days 08:29:57
82,702	2600 PALOS VERDES DR S	2016-10-01	15:57:12	15:58:31	15:59:48	16:05:54	17:23:21	00:00:00	00:00:00	00:00:00	00:08:42
82,707	2600 PALOS VERDES DR S	2016-10-01	16:13:48	16:14:42	16:15:30	16:25:39	17:18:05	00:00:00	00:00:00	00:00:00	00:11:51
82,712	2600 PALOS VERDES DR S	2016-10-01	16:26:22	16:27:10	16:27:12	16:38:36	16:38:54	00:00:00	00:00:00	00:00:00	00:12:14
82,738	29661 S WESTERN AV	2016-10-01	17:50:40	17:51:22	17:52:23	17:54:19	00:00:00	18:14:28	18:21:03	18:44:37	00:03:39
82,740	5701 W CRESTRIDGE RD	2016-10-01	17:54:27	17:54:35	17:55:59	17:57:53	00:00:00	18:17:08	18:26:36	18:57:21	00:03:26
82,772	7000 LOS VERDES DR	2016-10-01	20:43:16	20:44:43	20:45:05	20:50:43	00:00:00	21:03:56	21:15:36	21:45:38	00:07:27
82,982	26858 BASSWOOD AV	2016-10-02	14:19:35	14:19:43	14:20:35	14:23:21	00:00:00	14:35:28	15:38:24	15:45:07	00:03:46
83,075	5423 LITTLEBOW RD	2016-10-02	20:07:10	20:07:22	20:08:38	20:11:13	20:31:28	00:00:00	00:00:00	00:00:00	00:04:03
83,080	26126 BIRCHFIELD AV	2016-10-02	20:19:32	20:19:43	20:19:45	20:24:08	00:00:00	20:36:02	20:48:14	21:49:02	00:04:36
83,124	26726 MENOMINEE PL	2016-10-03	00:36:12	00:36:31	00:38:22	00:43:07	00:00:00	00:56:31	01:09:33	01:46:34	00:06:55
83,206	29004 MAPLEPARK DR	2016-10-03	09:48:15	09:48:28	09:49:39	09:54:21	00:00:00	10:06:37	10:22:13	10:42:33	00:06:06
83,220	63 PASEO DE CASTANA	2016-10-03	10:29:28	10:31:04	10:31:09	10:44:35	00:00:00	10:54:05	11:06:55	11:36:13	00:15:07
83,317	27522 WARRIOR DR	2016-10-03	16:19:08	16:19:50	16:20:00	16:26:01	00:00:00	16:30:46	16:36:59	17:05:06	00:06:53
83,427	6401 SEAL POINT CT	2016-10-03	23:57:03	23:58:55	23:59:36	00:08:11	00:25:01	00:00:00	00:00:00	00:00:00	00:11:08
83,453	2003 AVENIDA FELICIANO	2016-10-04	06:39:41	06:39:55	06:41:18	06:45:11	00:00:00	07:03:23	07:16:09	07:48:50	00:05:30
83,513	FAIRCOVE DR/LOCKLENNA LN	2016-10-04	10:57:18	10:57:29	10:57:31	11:03:12	00:00:00	11:12:32	11:28:29	11:58:45	00:05:54
83,524	28705 SHIRE OAKS DR	2016-10-04	11:44:06	11:44:17	11:44:17	11:55:17	00:00:00	12:00:36	12:14:48	13:26:27	00:11:11
83,548	2114 W CHANDELEUR DR	2016-10-04	12:45:00	12:46:23	12:46:39	00:00:00	12:47:36	00:00:00	00:00:00	00:00:00	-42646 Days 11:15:00
83,549	28705 SHIRE OAKS DR	2016-10-04	12:46:02	12:46:37	12:46:52	12:51:29	00:00:00	13:02:08	13:16:19	14:11:05	00:05:27
83,550	28362 S WESTERN AV	2016-10-04	12:48:19	12:48:48	12:48:50	12:54:54	00:00:00	13:08:58	13:14:30	13:43:00	00:06:35
83,551	2027 TOSCANINI DR	2016-10-04	12:49:51	12:50:55	12:50:57	13:03:36	00:00:00	13:13:49	13:21:59	14:08:09	00:13:45
83,569	6401 SEAL POINT CT	2016-10-04	13:25:34	13:25:45	13:25:51	13:38:33	00:00:00	13:52:46	14:17:01	14:42:29	00:12:59
83,612	28850 S CRESTRIDGE RD	2016-10-04	16:53:30	16:53:39	16:53:44	17:02:23	00:00:00	17:12:57	17:23:58	17:54:09	00:08:53
83,630	HAWTHORNE BLVD / CREST RD	2016-10-04	17:47:32	17:49:21	17:49:24	17:49:53	00:00:00	18:04:41	18:26:03	20:01:52	00:02:21
83,665	30089 AVENIDA CLASSICA	2016-10-04	20:18:53	20:18:59	20:19:44	20:25:12	00:00:00	20:43:42	20:57:12	22:07:53	00:06:19
83,666	5701 W CRESTRIDGE RD	2016-10-04	20:22:11	20:22:35	20:22:36	20:28:36	00:00:00	20:45:25	20:56:40	21:41:31	00:06:25
83,683	PALOS VERDES DR S/ PALOS VERDES DR E	2016-10-04	21:47:59	21:48:54	21:49:23	21:59:50	00:00:00	22:22:15	22:37:38	23:14:08	00:11:51
83,724	3426 GULFCREST DR	2016-10-05	02:21:24	02:22:11	02:23:13	02:36:23	02:51:55	00:00:00	00:00:00	00:00:00	00:14:59
83,750	2626 COLT RD	2016-10-05	07:28:15	07:29:14	07:30:41	07:37:32	00:00:00	07:55:40	08:09:25	08:50:58	00:09:17
83,771	2011 SANTA RENA DR	2016-10-05	09:43:57	09:45:44	09:45:49	09:47:14	00:00:00	10:06:29	10:44:09	10:44:13	00:03:17
83,780	4 BRIDLE LN	2016-10-05	10:22:38	10:23:39	10:25:46	10:33:52	00:00:00	10:53:00	11:08:30	11:35:54	00:11:14
83,810	01 OCEAN TRAILS DR	2016-10-05	11:51:31	11:53:51	11:54:00	12:02:42	00:00:00	12:33:46	12:54:07	13:30:47	00:11:11
83,827	HAWTHORNE BLVD / INDIAN VALLEY	2016-10-05	13:07:19	13:07:56	13:08:02	13:09:32	00:00:00	13:31:46	13:41:42	14:46:58	00:02:13
83,905	S GRANVIA ALTAMIRA / HAWTHORNE BLVD	2016-10-05	18:05:39	18:05:54	18:05:55	18:09:28	00:00:00	18:25:14	18:39:51	19:51:57	00:03:49
83,911	4348 ADMIRABLE DR	2016-10-05	18:24:33	18:25:04	18:25:41	18:36:54	00:00:00	18:53:36	19:15:46	19:50:37	00:12:21
84,045	30130 PALOS VERDES DR W	2016-10-06	09:16:25	09:16:41	09:17:03	09:24:49	00:00:00	09:43:48	10:03:36	10:42:03	00:08:24
84,052	26901 S WESTERN AV	2016-10-06	09:35:08	09:35:34	09:35:43	09:42:21	00:00:00	10:00:48	10:04:26	10:33:01	00:07:13
84,087	5801 W CRESTRIDGE RD	2016-10-06	11:45:09	11:45:49	11:45:51	11:50:09	00:00:00	12:08:51	12:18:54	13:05:12	00:05:00
84,178	1242 MOUNT RAINIER RD	2016-10-06	17:27:04	17:27:27	17:27:32	17:31:10	00:00:00	17:47:44	17:54:38	18:17:46	00:04:06
84,201	6702 LOCKLENNA LN	2016-10-06	18:59:01	18:59:18	19:00:20	19:05:19	19:17:14	00:00:00	00:00:00	00:00:00	00:06:18
84,281	27420 LARCHBLUFF DR	2016-10-07	03:43:49	03:44:32	03:46:42	03:51:09	00:00:00	04:01:46	04:12:34	04:36:48	00:07:20
84,318	12 AMBER SKY DR	2016-10-07	08:35:17	08:35:39	08:36:03	08:40:38	00:00:00	08:53:32	09:08:47	09:38:01	00:05:21
84,411	HAWTHORNE BLVD/SILVER SPUR RD	2016-10-07	13:35:02	13:35:46	13:37:27	13:39:08	00:00:00	13:57:23	14:14:37	14:53:07	00:04:06

Run #	PU Address	Date	Call Star	Dispatch	Enroute	AtScene	Cancel	Transpor	Destinatior	Available	Response
84,436	PALOS VERDES DR S/SEACLIFF DR	2016-10-07	15:25:20	15:26:05	15:26:45	15:36:56	00:00:00	16:11:55	16:12:42	16:37:28	00:11:36
84,446	6038 MONTEMALAGA DR	2016-10-07	16:08:05	16:08:52	16:08:54	16:15:24	00:00:00	16:27:19	16:37:21	17:04:13	00:07:19
84,458	6615 VERDE RIDGE RD	2016-10-07	17:04:11	17:05:07	17:05:12	17:07:01	17:23:05	00:00:00	00:00:00	00:00:00	00:02:50
84,466	30010 CACHAN PL	2016-10-07	17:34:39	17:35:15	17:35:47	17:42:46	17:51:40	00:00:00	00:00:00	00:00:00	00:08:07
84,491	31205 GANADO DR	2016-10-07	18:48:16	18:48:43	18:49:32	18:59:20	19:02:55	00:00:00	00:00:00	00:00:00	00:11:04
84,589	28212 ELLA RD	2016-10-08	02:05:05	02:05:15	02:07:10	02:11:57	00:00:00	02:27:46	02:37:26	03:03:33	00:06:52
84,611	5701 W CRESTRIDGE RD	2016-10-08	05:20:51	05:21:02	05:22:59	05:25:44	00:00:00	05:41:38	05:53:51	06:16:33	00:04:53
84,798	HAWTHORNE BLVD/RIDGEGATE DR	2016-10-08	18:09:42	18:10:01	18:10:03	18:13:17	18:27:36	00:00:00	00:00:00	00:00:00	00:03:35
84,822	6300 ALTO CIR	2016-10-08	19:55:33	19:57:48	19:58:05	20:03:24	00:00:00	20:10:12	20:19:44	20:56:12	00:07:51
84,823	2071 UPLAND ST	2016-10-08	20:00:50	20:01:10	20:02:01	20:08:21	00:00:00	20:23:24	20:57:18	21:21:45	00:07:31
84,898	29317 S WESTERN AV	2016-10-09	00:44:51	00:45:04	00:45:30	00:50:14	01:13:16	00:00:00	00:00:00	00:00:00	00:05:23
85,006	5621 MONTEMALAGA DR	2016-10-09	11:30:49	11:32:59	11:33:02	11:36:20	00:00:00	11:53:21	12:02:22	12:21:41	00:05:31
85,025	2064 MAC ARTHUR ST	2016-10-09	13:08:56	13:09:51	13:10:38	13:13:17	00:00:00	13:27:15	13:50:45	13:51:01	00:04:21
85,043	31025 GANADO DR	2016-10-09	14:16:54	14:17:37	14:21:37	14:26:30	00:00:00	14:41:00	15:02:50	15:55:43	00:09:36
85,062	28149 RIDGECOVE CT	2016-10-09	15:01:03	15:02:07	15:02:46	15:07:00	00:00:00	15:31:44	15:41:12	16:19:34	00:05:57
85,117	2803 SAN RAMON DR	2016-10-09	19:20:38	19:20:46	19:22:06	19:32:20	00:00:00	19:45:55	20:00:42	20:14:51	00:11:42
85,171	30134 AVENIDA CELESTIAL	2016-10-09	23:48:43	23:48:57	23:50:37	23:54:35	00:03:38	00:00:00	00:00:00	00:00:00	00:05:52
85,197	85 SEABREEZE AV	2016-10-10	02:14:11	02:14:22	02:16:43	02:22:41	00:00:00	02:47:52	02:59:05	03:33:35	00:08:30
85,211	5701 W CRESTRIDGE RD	2016-10-10	04:32:23	04:32:50	04:34:05	04:36:27	00:00:00	04:56:16	05:04:52	06:49:55	00:04:04
85,214	5555 W CRESTRIDGE RD	2016-10-10	05:45:14	05:45:57	05:46:03	05:48:31	00:00:00	06:26:04	06:45:10	07:27:06	00:03:17
85,254	26726 MENOMINEE PL	2016-10-10	08:45:04	08:45:24	08:45:26	08:50:38	00:00:00	08:59:06	09:19:37	09:45:33	00:05:34
85,268	26705 FOND DU LAC RD	2016-10-10	09:55:26	09:55:49	09:55:52	10:02:27	10:02:48	00:00:00	00:00:00	00:00:00	00:07:01
85,329	28705 SHIRE OAKS DR	2016-10-10	14:30:42	14:31:32	14:31:38	14:36:16	00:00:00	14:51:46	15:06:23	16:24:27	00:05:34
85,356	5250 PALOS VERDES DR S	2016-10-10	16:00:06	16:01:29	16:01:43	16:08:44	16:49:53	00:00:00	00:00:00	00:00:00	00:08:38
85,365	27624 ELDENA DR	2016-10-10	16:27:06	16:27:43	16:28:23	16:32:52	00:00:00	16:50:35	16:58:39	17:25:44	00:05:46
85,370	27923 GOLDEN MEADOW DR	2016-10-10	16:47:59	16:49:38	16:49:45	16:53:48	00:00:00	17:07:23	17:24:51	18:09:04	00:05:49
85,376	6932 BEECHFIELD DR	2016-10-10	17:28:32	17:29:24	17:29:43	17:35:44	00:00:00	18:03:21	18:17:47	18:40:17	00:07:12
85,429	30020 AVENIDA ESPLENDIDA	2016-10-10	20:39:56	20:40:10	20:41:21	20:46:21	21:13:29	00:00:00	00:00:00	00:00:00	00:06:25
85,433	26672 HONEY CREEK RD	2016-10-10	20:50:03	20:50:44	20:50:45	20:54:35	21:03:21	00:00:00	00:00:00	00:00:00	00:04:32
85,470	30020 AVENIDA ESPLENDIDA	2016-10-11	01:03:10	01:03:40	01:05:07	01:09:57	00:00:00	01:30:20	01:40:47	02:09:38	00:06:47
85,517	6 MARGUERITE DR	2016-10-11	07:14:22	07:14:35	07:15:56	07:23:21	00:00:00	07:41:48	07:57:53	08:26:14	00:08:59
85,548	29661 S WESTERN AV	2016-10-11	09:17:23	09:17:42	09:17:48	09:23:24	00:00:00	09:33:19	09:38:53	10:14:16	00:06:01
85,550	32339 SEA RAVEN DR	2016-10-11	09:25:27	09:25:38	09:26:00	09:34:09	00:00:00	09:58:52	10:22:55	11:07:38	00:08:42
85,563	5304 MIDDLECREST RD	2016-10-11	10:13:45	10:13:56	10:14:00	10:18:02	00:00:00	10:34:32	10:44:51	11:04:26	00:04:17
85,595	5701 W CRESTRIDGE RD	2016-10-11	11:52:14	11:52:28	11:52:32	11:56:23	00:00:00	12:14:37	12:24:07	12:57:01	00:04:09
85,607	1974 HOMEWORTH DR	2016-10-11	12:44:16	12:44:34	12:44:36	12:47:54	00:00:00	13:04:23	13:17:21	14:18:20	00:03:38
85,693	5757 RAVENSPUR DR	2016-10-11	19:29:56	19:30:32	19:31:04	19:33:31	19:44:43	00:00:00	00:00:00	00:00:00	00:03:35
85,712	5300 CREST RD	2016-10-11	20:38:38	20:39:21	20:40:02	20:43:03	00:00:00	20:57:38	21:08:20	21:45:47	00:04:25
85,815	28208 PALOS VERDES DR E	2016-10-12	10:08:32	10:08:48	10:08:54	10:15:44	00:00:00	10:33:40	10:54:24	11:47:07	00:07:12
85,825	27137 WOODBROOK RD	2016-10-12	10:41:59	10:42:06	10:42:18	10:44:34	00:00:00	10:57:54	11:06:30	11:41:11	00:02:35
85,830	28901 S WESTERN AV	2016-10-12	10:49:22	10:50:51	10:50:54	10:58:07	11:19:10	00:00:00	00:00:00	00:00:00	00:08:45
85,887	5669 WHITECLIFF DR	2016-10-12	15:08:01	15:09:42	15:09:45	15:13:12	15:30:32	00:00:00	00:00:00	00:00:00	00:05:11
85,922	5721 W CRESTRIDGE RD	2016-10-12	16:56:20	16:57:29	16:57:50	16:59:27	17:11:10	00:00:00	00:00:00	00:00:00	00:03:07
85,943	5701 W CRESTRIDGE RD	2016-10-12	17:45:50	17:46:26	17:46:31	17:49:42	00:00:00	18:01:30	18:15:36	19:27:16	00:03:52
85,974	5503 SEASIDE HEIGHTS DR	2016-10-12	19:30:23	19:31:30	19:33:38	19:35:52	00:00:00	19:50:36	20:01:51	21:11:52	00:05:29
85,981	6761 KINGS HARBOR DR	2016-10-12	19:53:50	19:53:57	19:54:11	19:59:39	00:00:00	20:15:42	20:22:17	20:37:23	00:05:49
85,988	6670 EDDINGHILL DR	2016-10-12	20:24:29	20:24:38	20:25:46	20:30:12	00:00:00	20:42:46	20:52:04	21:48:15	00:05:43
86,030	28648 VISTA MADERA	2016-10-13	03:27:54	03:28:28	03:30:11	03:35:01	00:00:00	04:04:33	04:08:50	04:46:06	00:07:07
86,045	S WESTERN AV/CADDINGTON DR	2016-10-13	06:04:00	06:04:09	06:05:57	06:10:08	06:13:08	00:00:00	00:00:00	00:00:00	00:06:08
86,056	6528 NANCY RD	2016-10-13	08:11:02	08:11:21	08:12:23	08:21:49	00:00:00	08:37:57	09:31:40	09:31:51	00:10:47

Run #	PU Address	Date	Call Star	Dispatch	Enroute	AtScene	Cancel	Transpor	Destinatior	Available	Response
86,079	3 VIA LA CIMA	2016-10-13	09:36:00	09:36:15	09:38:06	09:40:16	00:00:00	09:57:57	10:16:21	10:46:53	00:04:16
86,130	28705 SHIRE OAKS DR	2016-10-13	12:12:54	12:13:49	12:13:51	12:18:47	00:00:00	12:36:35	12:53:01	14:56:45	00:05:53
86,153	5701 W CRESTRIDGE RD	2016-10-13	13:14:16	13:14:41	13:14:51	13:17:34	00:00:00	13:30:18	13:46:33	15:17:24	00:03:18
86,171	28678 ROAN RD	2016-10-13	14:46:59	14:47:18	14:47:20	14:50:37	00:00:00	15:03:54	15:21:51	16:41:16	00:03:38
86,185	5700 RAVENSPUR DR	2016-10-13	15:47:17	15:47:43	15:47:48	15:52:03	00:00:00	16:08:46	16:19:30	17:08:23	00:04:46
86,191	28901 S WESTERN AV	2016-10-13	15:55:37	16:04:38	16:04:41	00:00:00	16:06:36	00:00:00	00:00:00	00:00:00	-42655 Days 08:04:23
86,273	5701 W CRESTRIDGE RD	2016-10-13	21:34:06	21:34:24	21:35:19	21:37:39	00:00:00	21:54:39	22:05:21	22:27:05	00:03:33
86,418	GANADO DR/PALOS VERDES DR E	2016-10-14	11:03:24	11:03:47	11:03:53	11:13:01	00:00:00	11:30:01	11:47:11	12:18:31	00:09:37
86,453	29661 S WESTERN AV	2016-10-14	12:53:28	12:53:54	12:53:57	12:58:04	00:00:00	13:21:25	13:32:59	14:10:39	00:04:36
86,474	30933 RUE DE LA PIERRE	2016-10-14	13:41:50	13:42:55	13:42:58	13:50:13	00:00:00	14:08:03	14:23:17	15:02:11	00:08:23
86,478	HAWTHORNE BLVD/GRAYSLAKE RD	2016-10-14	13:59:12	13:59:33	13:59:35	14:04:00	14:12:46	00:00:00	00:00:00	00:00:00	00:04:48
86,572	1 AVENIDA DE ROSA	2016-10-14	19:00:56	19:01:55	19:03:33	19:15:08	00:00:00	19:29:27	19:55:26	20:17:25	00:14:12
86,610	4 ROCKINGHORSE RD	2016-10-14	20:29:08	20:29:50	20:31:02	20:37:18	00:00:00	20:52:47	21:20:33	21:28:21	00:08:10
86,669	2040 CADDINGTON DR	2016-10-14	23:56:36	23:56:45	23:58:31	00:03:14	00:00:00	00:24:28	00:31:02	01:03:28	00:06:38
86,731	2030 MAC ARTHUR ST	2016-10-15	08:05:59	08:06:32	08:06:54	08:12:47	00:00:00	08:32:22	08:36:33	09:02:08	00:06:48
86,785	100 TERRANEA WY	2016-10-15	12:18:50	12:19:16	12:19:19	12:26:49	12:37:23	00:00:00	00:00:00	00:00:00	00:07:59
86,786	2729 SAN RAMON DR	2016-10-15	12:18:30	12:19:21	12:19:39	12:27:01	00:00:00	12:54:19	13:07:09	13:35:24	00:08:31
86,829	6904 VALLON DR	2016-10-15	15:22:30	15:23:07	15:23:13	15:27:11	00:00:00	15:55:28	16:25:56	16:26:07	00:04:41
86,838	32759 SEAGATE DR	2016-10-15	16:10:29	16:11:00	16:11:24	16:19:57	00:00:00	16:47:06	17:01:54	18:00:06	00:09:28
86,845	6727 ALTA VISTA DR	2016-10-15	16:35:36	16:36:00	16:36:01	16:43:17	00:00:00	16:59:14	17:16:53	18:01:37	00:07:41
86,881	28324 PONTEVEDRA DR	2016-10-15	19:30:21	19:31:09	19:31:39	19:35:51	00:00:00	20:02:50	20:09:19	20:34:29	00:05:30
86,886	26934 WHITESTONE RD	2016-10-15	19:50:40	19:51:05	19:52:00	19:55:30	00:00:00	20:09:28	20:21:14	20:59:50	00:04:50
86,958	6516 VIA SIENA	2016-10-16	01:06:46	01:06:56	01:08:43	01:16:46	00:00:00	01:25:03	01:36:55	01:57:25	00:10:00
87,003	5711 RAVENSPUR DR	2016-10-16	06:29:14	06:29:33	06:30:44	06:34:10	00:00:00	06:56:29	07:10:22	07:38:32	00:04:56
87,039	INDIAN PEAK RD/CRENSHAW BLVD	2016-10-16	09:37:21	09:37:34	09:38:19	09:42:13	00:00:00	09:51:09	10:01:31	11:10:33	00:04:52
87,053	27123 MESABA DR	2016-10-16	10:59:01	10:59:30	10:59:49	11:02:33	00:00:00	11:21:32	11:29:39	12:06:31	00:03:32
87,071	30146 VIA RIVERA	2016-10-16	12:23:03	12:23:18	12:23:26	12:29:57	00:00:00	12:40:20	13:04:08	13:28:09	00:06:54
87,086	28830 S CRESTRIDGE RD	2016-10-16	13:19:30	13:19:48	13:19:50	13:24:17	00:00:00	13:44:40	13:56:17	14:30:12	00:04:47
87,099	20 VANDERLIP DR	2016-10-16	14:07:49	14:08:10	14:08:12	14:14:24	00:00:00	14:36:52	15:07:44	16:01:34	00:06:35
87,102	1974 HOMEWORTH DR	2016-10-16	14:13:08	14:13:30	14:13:32	14:16:38	00:00:00	14:30:25	14:37:46	15:23:45	00:03:30
87,136	1639 CADDINGTON DR	2016-10-16	17:02:11	17:03:42	17:03:51	17:06:29	00:00:00	17:26:05	17:36:24	17:58:38	00:04:18
87,152	28174 RIDGECOVE CT	2016-10-16	17:35:59	17:36:19	17:36:21	17:39:20	00:00:00	17:59:54	18:07:58	18:24:18	00:03:21
87,172	27057 SHOREWOOD RD	2016-10-16	18:46:24	18:46:50	18:47:55	18:50:23	00:00:00	18:59:27	19:13:50	19:37:03	00:03:59
87,187	5148 SILVER ARROW DR	2016-10-16	19:37:21	19:37:37	19:38:06	19:42:28	00:00:00	19:53:05	20:00:55	20:33:03	00:05:07
87,275	27501 S WESTERN AV	2016-10-17	04:55:40	04:55:53	04:57:56	05:00:18	05:00:48	00:00:00	00:00:00	00:00:00	00:04:38
87,359	28620 GOLDEN MEADOW DR	2016-10-17	10:48:16	10:48:30	10:48:54	10:53:53	00:00:00	11:08:28	11:33:25	12:38:37	00:05:37
87,363	63 PASEO DE CASTANA	2016-10-17	10:59:40	10:59:59	11:00:50	11:15:54	00:00:00	11:33:26	11:50:34	12:06:19	00:16:14
87,369	28611 STOKOWSKI DR	2016-10-17	11:12:19	11:17:09	11:17:13	11:18:17	00:00:00	12:16:09	12:17:27	12:30:19	00:05:58
87,375	28720 MOUNT LASSEN LN	2016-10-17	11:32:30	11:33:07	11:33:12	11:45:57	00:00:00	12:01:51	12:30:32	13:07:56	00:13:27
87,387	31205 GANADO DR	2016-10-17	12:10:07	12:10:40	12:10:42	12:17:18	12:28:50	00:00:00	00:00:00	00:00:00	00:07:11
87,440	21 VIA DEL CIELO	2016-10-17	15:30:09	15:30:42	15:31:11	15:35:44	00:00:00	15:52:49	16:07:32	16:57:55	00:05:35
87,455	4137 ADMIRABLE DR	2016-10-17	16:31:50	16:33:15	16:33:24	16:40:44	00:00:00	17:03:26	17:58:28	18:10:17	00:08:54
87,524	2441 COLT RD	2016-10-17	21:27:59	21:28:13	21:29:03	21:35:26	00:00:00	21:57:48	22:11:58	22:39:11	00:07:27
87,552	3200 LA ROTONDA DR	2016-10-17	23:51:11	23:51:55	23:53:15	00:02:45	00:00:00	00:31:22	00:48:57	01:46:57	00:11:34
87,578	5945 ARMAGA SPRING RD	2016-10-18	03:31:41	03:31:51	03:33:44	03:36:48	00:00:00	03:59:32	04:08:16	04:31:07	00:05:07
87,582	5801 W CRESTRIDGE RD	2016-10-18	04:05:02	04:05:28	04:06:41	04:09:19	00:00:00	04:31:08	04:41:21	05:21:20	00:04:17
87,589	5711 RAVENSPUR DR	2016-10-18	05:33:43	05:34:03	05:35:20	05:37:22	00:00:00	06:02:30	06:15:29	06:28:00	00:03:39
87,703	27116 FOND DU LAC RD	2016-10-18	13:16:31	13:16:44	13:17:30	13:20:57	13:29:54	00:00:00	00:00:00	00:00:00	00:04:26
87,734	4801 FALCON ROCK PL	2016-10-18	15:10:08	15:10:32	15:12:15	15:16:38	15:24:40	00:00:00	00:00:00	00:00:00	00:06:30
87,802	29105 S WESTERN AV	2016-10-18	20:04:09	20:04:19	20:04:42	20:08:53	20:18:57	00:00:00	00:00:00	00:00:00	00:04:44

Run #	PU Address	Date	Call Star	Dispatch	Enroute	AtScene	Cancel	Transpor	Destinatior	Available	Response
87,814	100 TERRANEA WY	2016-10-18	20:54:25	20:54:36	20:56:33	21:03:36	21:22:26	00:00:00	00:00:00	00:00:00	00:09:11
87,926	28005 AMBERGATE DR	2016-10-19	10:44:17	10:44:54	10:46:20	10:48:03	00:00:00	11:17:25	11:17:45	11:41:37	00:03:46
87,952	6903 BEECHFIELD DR	2016-10-19	12:45:11	12:45:20	12:48:24	12:52:51	00:00:00	13:07:01	13:23:41	13:46:28	00:07:40
88,033	28030 ACANA RD	2016-10-19	17:36:05	17:36:44	17:37:17	17:41:19	00:00:00	17:54:57	18:05:50	18:38:58	00:05:14
88,125	31029 MARNE DR	2016-10-20	01:30:36	01:30:53	01:32:41	01:37:15	00:00:00	01:52:35	02:06:15	02:30:02	00:06:39
88,126	28521 COVERIDGE DR	2016-10-20	01:36:46	01:36:56	01:36:58	01:44:09	00:00:00	02:01:56	02:13:05	03:03:09	00:07:23
88,139	5917 ARMAGA SPRING RD	2016-10-20	03:32:17	03:32:28	03:33:13	03:37:23	00:00:00	03:52:04	04:00:17	04:24:45	00:05:06
88,168	3526 COOLHEIGHTS DR	2016-10-20	07:59:42	08:00:16	08:00:21	08:14:33	08:32:50	00:00:00	00:00:00	00:00:00	00:14:51
88,227	28611 HAZELRIDGE DR	2016-10-20	11:56:01	11:56:11	11:57:09	11:58:31	00:00:00	12:18:18	12:27:30	13:27:55	00:02:30
88,234	5701 W CRESTRIDGE RD	2016-10-20	12:11:08	12:12:30	12:12:31	12:19:39	00:00:00	12:36:54	12:50:52	13:22:41	00:08:31
88,310	28915 NORTHBAY RD	2016-10-20	16:33:48	16:33:57	16:34:12	16:37:41	00:00:00	16:52:29	17:05:13	17:33:21	00:03:53
88,321	2120 VELEZ DR	2016-10-20	17:25:42	17:26:18	17:26:19	17:28:49	00:00:00	17:42:26	18:04:40	18:41:46	00:03:07
88,335	28619 MOUNT SAWTOOTH DR	2016-10-20	18:28:52	18:29:14	18:29:16	18:33:08	18:51:23	00:00:00	00:00:00	00:00:00	00:04:16
88,388	27104 FOND DU LAC RD	2016-10-20	22:10:30	22:10:42	22:11:44	22:14:48	00:00:00	22:27:11	22:37:26	23:23:39	00:04:18
88,479	5325 MIDDLECREST RD	2016-10-21	07:55:51	07:56:32	07:57:23	07:58:51	00:00:00	08:09:12	08:21:26	08:42:11	00:03:00
88,481	28405 ROTHROCK DR	2016-10-21	08:00:30	08:03:42	08:03:52	08:06:57	08:27:50	00:00:00	00:00:00	00:00:00	00:06:27
88,499	S WESTERN AV/ AVENIDA APRENDA	2016-10-21	09:12:08	09:13:18	09:13:48	09:16:56	00:00:00	09:33:11	09:41:03	10:19:58	00:04:48
88,508	6124 PALOS VERDES DR S	2016-10-21	09:38:04	09:38:37	09:38:50	09:46:48	00:00:00	09:57:16	10:24:51	11:40:06	00:08:44
88,554	100 TERRANEA WY	2016-10-21	12:01:49	12:02:16	12:02:48	12:07:43	00:00:00	12:21:07	12:37:46	13:08:58	00:05:54
88,587	30800 PALOS VERDES DR E	2016-10-21	13:53:49	13:54:07	13:55:16	14:03:55	00:00:00	14:15:29	14:41:29	17:04:30	00:10:06
88,590	49 AVENIDA CORONA	2016-10-21	14:00:38	14:02:07	14:02:12	14:18:31	14:33:47	00:00:00	00:00:00	00:00:00	00:17:53
88,667	6629 LAUTREC PL	2016-10-21	18:03:01	18:03:54	18:04:21	18:10:43	18:23:45	00:00:00	00:00:00	00:00:00	00:07:42
88,670	2262 SUNNYSIDE RIDGE RD	2016-10-21	18:21:29	18:25:30	18:25:36	18:33:14	00:00:00	18:46:51	18:59:44	20:12:09	00:11:45
88,710	5725 MISTRIDGE DR	2016-10-21	21:01:27	21:02:39	21:03:04	21:08:03	00:00:00	21:19:16	21:29:37	22:45:29	00:06:36
88,763	3570 HEROIC DR	2016-10-22	00:37:39	00:39:24	00:39:44	00:52:40	00:00:00	01:27:14	01:30:17	02:05:03	00:15:01
88,777	100 TERRANEA WY	2016-10-22	02:09:04	02:09:28	02:11:06	02:19:18	00:00:00	02:28:17	02:44:55	03:32:33	00:10:14
88,798	32200 HELM PL	2016-10-22	05:53:21	05:53:37	05:55:22	06:07:35	00:00:00	06:20:05	06:45:43	07:32:58	00:14:14
88,831	5038 BLACKHORSE RD	2016-10-22	08:54:15	08:54:30	08:55:09	08:58:06	00:00:00	09:11:45	09:20:17	09:52:33	00:03:51
88,953	5423 LITTLEBOW RD	2016-10-22	17:00:16	17:00:58	17:01:48	17:05:26	17:36:24	00:00:00	00:00:00	00:00:00	00:05:10
88,955	S WESTERN AV/CADDINGTON DR	2016-10-22	17:10:49	17:10:55	17:11:34	17:19:14	00:00:00	17:37:50	17:44:00	18:29:57	00:08:25
89,056	30911 GANADO DR	2016-10-23	00:57:20	00:57:50	00:58:28	01:10:44	00:00:00	01:31:18	01:47:55	02:12:28	00:13:24
89,175	5850 FINECREST DR	2016-10-23	13:23:30	13:23:42	13:23:50	13:27:18	00:00:00	13:39:21	13:47:33	14:20:03	00:03:48
89,201	100 TERRANEA WY	2016-10-23	14:53:10	14:53:20	14:54:03	15:00:58	00:00:00	15:15:40	15:30:30	15:52:34	00:07:48
89,232	7051 CREST RD	2016-10-23	17:01:42	17:01:56	17:03:13	17:06:26	00:00:00	17:16:06	17:29:51	17:46:26	00:04:44
89,335	1811 CADDINGTON DR	2016-10-24	01:37:12	01:37:29	01:38:31	01:43:14	00:00:00	02:06:45	02:31:23	03:02:04	00:06:02
89,368	1921 TOSCANINI DR	2016-10-24	06:55:18	06:57:17	06:57:18	06:59:58	00:00:00	07:30:28	07:42:18	08:06:57	00:04:40
89,390	26906 INDIAN PEAK RD	2016-10-24	08:40:11	08:40:22	08:40:27	08:43:40	00:00:00	08:58:49	09:07:08	09:26:07	00:03:29
89,430	6766 LOS VERDES DR	2016-10-24	11:01:43	11:01:59	11:02:04	11:07:39	00:00:00	11:35:34	11:45:42	13:10:04	00:05:56
89,447	2060 GALERITA DR	2016-10-24	11:50:41	11:50:58	11:51:04	11:53:41	00:00:00	12:25:45	12:41:54	13:49:13	00:03:00
89,530	30435 MIRALESTE DR	2016-10-24	16:54:03	16:54:17	16:54:26	16:57:59	00:00:00	17:36:05	17:57:45	17:57:48	00:03:56
89,717	CREST RD/PALOS VERDES DR E	2016-10-25	10:38:09	10:38:25	10:38:34	10:52:59	11:13:33	00:00:00	00:00:00	00:00:00	00:14:50
89,769	3426 GULFCREST DR	2016-10-25	13:48:28	13:48:46	13:48:49	13:56:51	00:00:00	14:18:32	14:30:22	14:55:55	00:08:23
89,770	27137 PEMBINA RD	2016-10-25	13:55:08	13:55:21	13:55:22	13:59:20	00:00:00	14:12:07	14:23:36	15:15:38	00:04:12
89,803	29902 AVENIDA ANILLO	2016-10-25	16:06:34	16:06:44	16:07:27	16:12:32	00:00:00	16:28:06	16:38:59	17:24:52	00:05:58
89,901	5635 WHITECLIFF DR	2016-10-25	23:33:38	23:33:45	23:35:21	23:39:05	00:00:00	23:53:30	00:10:26	00:37:28	00:05:27
89,945	100 TERRANEA WY	2016-10-26	06:26:54	06:27:31	06:27:32	06:34:48	00:00:00	06:54:22	07:10:24	07:40:18	00:07:54
89,950	PALOS VERDES DR S/CONQUERORDR	2016-10-26	07:03:26	07:04:03	07:05:07	07:14:03	07:31:28	00:00:00	00:00:00	00:00:00	00:10:37
89,959	26828 GRAYSLAKE RD	2016-10-26	08:04:32	08:06:25	08:06:25	08:09:21	00:00:00	08:27:24	08:48:35	09:07:15	00:04:49
89,963	6903 BEECHFIELD DR	2016-10-26	08:24:45	08:25:00	08:25:02	08:33:27	00:00:00	08:44:59	09:04:35	09:30:23	00:08:42
90,055	26808 INDIAN PEAK RD	2016-10-26	14:54:29	14:55:13	14:55:57	14:59:34	00:00:00	15:09:45	15:26:41	16:02:05	00:05:05

Run #	PU Address	Date	Call Stari	Dispatch	Enroute	AtScene	Cancel	Transpor	Destinatior	Available	Response
90,071	26828 GRAYSLAKE RD	2016-10-26	15:45:02	15:45:31	15:46:35	15:50:07	00:00:00	16:08:36	16:31:27	17:35:02	00:05:05
90,079	30715 RUE DE LA PIERRE	2016-10-26	16:15:49	16:16:08	16:16:40	16:21:50	16:35:49	00:00:00	00:00:00	00:00:00	00:06:01
90,118	28111 MONTEREINA DR	2016-10-26	18:59:41	18:59:49	19:00:34	19:04:47	19:19:56	00:00:00	00:00:00	00:00:00	00:05:06
90,217	29641 ENROSE AV	2016-10-27	06:16:16	06:16:32	06:17:50	06:23:37	00:00:00	06:40:34	06:44:34	07:12:50	00:07:21
90,220	5335 MIDDLECREST RD	2016-10-27	06:51:40	06:51:58	06:53:17	06:58:21	00:00:00	07:06:22	07:22:29	07:43:26	00:06:41
90,234	3 YELLOW BRICK RD	2016-10-27	08:42:35	08:43:17	08:44:01	08:50:25	00:00:00	09:04:09	09:14:48	09:51:30	00:07:50
90,265	28525 COVECREST DR	2016-10-27	10:59:24	10:59:40	10:59:43	11:07:27	00:00:00	11:22:00	11:37:21	12:39:54	00:08:03
90,334	31176 HAWTHORNE BLVD	2016-10-27	14:52:25	14:52:34	14:52:41	14:56:57	00:00:00	15:13:30	15:43:57	16:52:59	00:04:32
90,351	27659 LONGHILL DR	2016-10-27	15:56:38	15:57:01	15:58:35	16:01:50	00:00:00	16:16:47	16:25:12	16:58:57	00:05:12
90,381	28350 S WESTERN AV	2016-10-27	18:04:35	18:04:57	18:06:04	18:09:26	18:33:18	00:00:00	00:00:00	00:00:00	00:04:51
90,523	31029 MARNE DR	2016-10-28	07:39:26	07:39:39	07:41:24	07:47:30	00:00:00	07:58:33	08:24:37	08:47:22	00:08:04
90,529	2726 SAN RAMON DR	2016-10-28	08:10:43	08:10:54	08:10:55	08:19:29	00:00:00	08:29:43	08:45:38	09:13:11	00:08:46
90,533	6917 BEECHFIELD DR	2016-10-28	08:14:40	08:15:22	08:15:23	08:21:15	00:00:00	08:50:24	09:17:32	09:17:38	00:06:35
90,566	26716 FOND DU LAC RD	2016-10-28	10:28:55	10:29:20	10:29:39	10:35:27	00:00:00	10:52:20	11:26:22	11:26:25	00:06:32
90,582	5945 ARMAGA SPRING RD	2016-10-28	11:20:04	11:20:09	11:20:53	11:23:14	00:00:00	11:41:43	12:00:22	12:37:25	00:03:10
90,590	28924 S WESTERN AV	2016-10-28	11:54:34	11:55:03	11:56:09	11:58:52	00:00:00	12:21:13	12:24:38	13:22:00	00:04:18
90,601	5801 W CRESTRIDGE RD	2016-10-28	12:35:02	12:35:27	12:36:22	12:39:24	12:52:12	00:00:00	00:00:00	00:00:00	00:04:22
90,617	12 AMBER SKY DR	2016-10-28	13:19:04	13:19:25	13:20:45	13:25:32	00:00:00	13:37:28	13:56:00	14:35:33	00:06:28
90,633	28602 MOUNT SAWTOOTH DR	2016-10-28	14:19:47	14:21:38	14:21:45	14:25:44	00:00:00	14:51:33	14:54:31	15:09:06	00:05:57
90,635	5701 W CRESTRIDGE RD	2016-10-28	14:26:35	14:27:06	14:27:09	14:29:20	00:00:00	14:49:42	15:02:22	16:39:10	00:02:45
90,647	30219 VIA RIVERA	2016-10-28	15:02:07	15:02:30	15:03:23	15:09:30	00:00:00	15:25:09	15:40:55	16:14:52	00:07:23
90,659	29317 S WESTERN AV	2016-10-28	15:34:24	15:34:56	15:35:33	15:37:27	15:45:53	00:00:00	00:00:00	00:00:00	00:03:03
90,668	37 VIA DEL CIELO	2016-10-28	16:15:54	16:16:09	16:16:39	16:20:47	00:00:00	16:38:41	16:53:11	17:22:44	00:04:53
90,673	30142 VIA BORICA	2016-10-28	16:32:56	16:33:27	16:34:59	16:42:29	00:00:00	16:53:56	17:15:28	17:55:02	00:09:33
90,710	5801 W CRESTRIDGE RD	2016-10-28	19:20:30	19:20:59	19:22:40	19:24:12	00:00:00	19:38:13	19:51:55	20:29:03	00:03:42
90,791	6507 OCEAN CREST DR	2016-10-29	00:23:56	00:24:12	00:26:02	00:31:14	01:00:02	00:00:00	00:00:00	00:00:00	00:07:18
90,871	30905 GANADO DR	2016-10-29	08:04:52	08:05:16	08:06:43	08:16:54	00:00:00	08:32:00	08:53:38	09:21:33	00:12:02
90,878	5516 EAU CLAIRE DR	2016-10-29	08:38:43	08:38:53	08:39:58	08:42:28	00:00:00	09:03:01	09:13:58	10:15:38	00:03:45
90,907	32679 SEAGATE DR	2016-10-29	10:32:45	10:33:29	10:33:32	10:36:23	00:00:00	11:00:32	11:15:39	12:45:31	00:03:38
90,921	5711 RAVENSPUR DR	2016-10-29	11:40:54	11:41:11	11:41:13	11:46:04	00:00:00	11:56:35	12:21:31	12:39:45	00:05:10
90,925	30905 GANADO DR	2016-10-29	12:06:47	12:10:19	12:10:35	12:22:42	00:00:00	12:37:39	13:15:50	13:47:46	00:15:55
90,932	5452 MANITOWAC DR	2016-10-29	12:31:48	12:31:57	12:31:57	12:38:42	00:00:00	12:46:57	13:04:49	13:23:48	00:06:54
90,959	30756 VIA LA CRESTA ROAD	2016-10-29	14:31:03	14:32:06	14:32:45	14:36:40	15:28:53	00:00:00	00:00:00	00:00:00	00:05:37
90,974	6002 PALOS VERDES DR S	2016-10-29	15:28:43	15:29:20	15:29:21	15:34:15	15:57:46	15:57:21	00:00:00	00:00:00	00:05:32
91,013	3426 GULFCREST DR	2016-10-29	18:15:28	18:15:49	18:16:52	18:26:30	00:00:00	18:38:30	18:54:36	19:15:21	00:11:02
91,173	1218 MOUNT RAINIER RD	2016-10-30	03:58:25	03:58:55	04:00:55	04:10:50	04:23:08	00:00:00	00:00:00	00:00:00	00:12:25
91,201	1705 BYERTON CT	2016-10-30	07:59:28	07:59:39	08:00:20	08:04:53	08:17:12	00:00:00	00:00:00	00:00:00	00:05:25
91,203	5701 W CRESTRIDGE RD	2016-10-30	08:11:16	08:11:53	08:13:32	08:15:14	00:00:00	08:32:53	08:43:47	09:09:55	00:03:58
91,217	30756 VIA LA CRESTA ROAD	2016-10-30	09:14:18	09:14:40	09:15:41	09:20:22	00:00:00	09:37:10	09:52:05	10:14:13	00:06:04
91,251	28405 MEADOWMIST DR	2016-10-30	11:37:10	11:37:27	11:38:40	11:42:17	00:00:00	11:51:16	12:04:55	12:25:08	00:05:07
91,287	6716 ABBOTTSWOOD DR	2016-10-30	13:19:32	13:21:16	13:21:27	13:25:38	13:26:57	00:00:00	00:00:00	00:00:00	00:06:06
91,315	30447 CAMINO PORVENIR	2016-10-30	15:11:16	15:11:46	15:12:22	15:19:05	00:00:00	15:35:56	15:52:41	16:27:52	00:07:49
91,356	01 OCEAN TRAILS DR	2016-10-30	17:49:50	17:49:59	17:50:00	17:56:34	18:46:20	00:00:00	00:00:00	00:00:00	00:06:44
91,372	5630 SUNMIST DR	2016-10-30	19:19:12	19:19:23	19:20:43	19:23:32	00:00:00	19:40:28	19:53:19	20:10:00	00:04:20
91,399	5762 RAVENSPUR DR	2016-10-30	21:32:02	21:37:10	21:37:13	21:39:56	00:00:00	22:02:41	22:14:00	23:28:41	00:07:54
91,438	5701 W CRESTRIDGE RD	2016-10-31	00:44:49	00:44:58	00:46:04	00:48:26	00:00:00	01:06:40	01:16:47	01:58:12	00:03:37
91,458	37 VIA DEL CIELO	2016-10-31	03:20:27	03:20:48	03:22:21	03:31:15	00:00:00	03:46:23	03:58:45	04:27:22	00:10:48
91,467	32404 AQUA VISTA DR	2016-10-31	04:24:24	04:24:35	04:25:45	04:38:15	00:00:00	05:27:35	05:28:13	05:28:16	00:13:51
91,476	28040 LOBROOK DR	2016-10-31	05:37:14	05:37:52	05:38:47	00:00:00	05:41:00	00:00:00	00:00:00	00:00:00	-42673 Days 18:22:46
91,486	27616 LONGHILL DR	2016-10-31	06:45:45	06:46:20	06:47:08	00:00:00	06:48:52	00:00:00	00:00:00	00:00:00	-42673 Days 17:14:15

Run #	PU Address	Date	Call Star	Dispatch	Enroute	AtScene	Cancel	Transpor	Destinatior	Available	Response
91,498	87 YACHT HARBOR DR	2016-10-31	08:16:25	08:17:54	08:18:22	08:31:17	08:56:34	00:00:00	00:00:00	00:00:00	00:14:52
91,510	6069 GROVEOAK PL	2016-10-31	09:10:25	09:10:45	09:11:26	09:16:09	00:00:00	09:24:06	09:35:06	10:01:14	00:05:44
91,553	PALOS VERDES DR S/ PEPPERTREE	2016-10-31	12:17:40	12:17:48	12:18:16	12:22:34	00:00:00	13:00:50	13:26:25	14:15:53	00:04:54
91,603	5701 W CRESTRIDGE RD	2016-10-31	14:44:35	14:45:05	14:45:13	14:49:22	15:12:21	00:00:00	00:00:00	00:00:00	00:04:47
91,621	5755 PALOS VERDES DR S	2016-10-31	15:33:12	15:33:26	15:35:09	15:40:50	00:00:00	15:53:56	16:16:33	17:17:56	00:07:38
91,646	5419 WHITEFOX DR	2016-10-31	16:46:42	16:46:51	16:47:10	16:50:55	00:00:00	17:09:10	17:17:50	17:47:56	00:04:13
91,657	2011 SANTA RENA DR	2016-10-31	17:28:18	17:28:53	17:28:55	17:34:57	00:00:00	17:57:45	18:09:39	19:12:12	00:06:39
91,673	3 YELLOW BRICK RD	2016-10-31	18:32:07	18:33:55	18:33:57	18:43:31	00:00:00	19:06:24	19:17:28	20:21:57	00:11:24
91,676	6036 SCOTMIST DR	2016-10-31	18:47:35	18:47:42	18:49:28	18:54:27	00:00:00	19:05:01	19:23:04	20:04:48	00:06:52
91,688	29051 S WESTERN AV	2016-10-31	20:02:46	20:02:54	20:03:49	20:08:01	00:00:00	20:27:14	20:30:34	20:59:34	00:05:15
91,735	6036 SCOTMIST DR	2016-10-31	22:52:01	22:52:59	22:54:20	22:59:35	00:00:00	23:15:43	23:31:52	03:18:24	00:07:34
91,745	32340 PHANTOM DR	2016-10-31	23:29:23	23:30:21	23:32:15	23:43:49	00:00:00	23:58:14	00:09:00	00:37:05	00:14:26

TOTAL 260

Westmed/McCormick Ambulance

Rancho Palos Verdes

November 2016

Date Period Response Period	1-5 Week 1	6-12 Week 2	13-19 Week 3	20-26 Week 4	27-30 Week 5	Week 6	Total
0:00 to 8:59	37	45	52	44	14		192
9:00 to 14:59	6	11	6	5	9		37
15:00 +	0	0	2	0	1		3

	Week 1	Week2	Week3	Week4	Week 5	Week 6	Total
Total Responses	**43**	**56**	**60**	**49**	**24**	**0**	**232**
Total On Time	**37**	**45**	**52**	**44**	**14**	**0**	**192**
Total Late	**6**	**11**	**8**	**5**	**10**	**0**	**40**

Total Compliance: 82.8%

Rancho Palos Verdes November 2016

Run #	PU Address	Date	Call Star	Dispatch	Enroute	AtScene	Cancel	Transpor	Destinatior	Available	Response
91,836	5701 W CRESTRIDGE RD	2016-11-01	07:08:26	07:08:36	07:12:08	07:12:23	00:00:00	07:31:48	07:43:44	08:00:13	00:03:57
91,840	4324 VIA FRASCATI	2016-11-01	07:15:39	07:16:06	07:16:46	00:00:00	07:18:35	00:00:00	00:00:00	00:00:00	-42674 Days 16:44:21
91,852	5701 W CRESTRIDGE RD	2016-11-01	07:53:53	07:54:34	07:54:41	07:57:09	00:00:00	08:12:34	08:36:42	08:55:51	00:03:16
91,889	28134 LOMO DR	2016-11-01	10:03:23	10:03:31	10:04:58	10:06:32	00:00:00	10:23:30	10:38:04	11:08:14	00:03:09
91,953	28618 GUNTER RD	2016-11-01	13:58:30	13:58:42	13:58:45	14:08:26	00:00:00	14:22:47	14:26:23	15:05:48	00:09:56
91,992	5526 SCOTWOOD DR	2016-11-01	16:33:37	16:33:53	16:34:06	16:37:27	00:00:00	16:52:06	17:05:35	17:34:00	00:03:50
92,041	6006 RIDGEGATE DR	2016-11-01	19:30:41	19:30:55	19:31:28	19:34:54	20:00:43	00:00:00	00:00:00	00:00:00	00:04:13
92,078	6602 EDDINGHILL DR	2016-11-01	22:21:56	22:23:26	22:23:35	22:26:55	00:00:00	22:43:59	22:55:40	23:51:56	00:04:59
92,085	2050 VAN KARAJAN DR	2016-11-01	22:53:40	22:54:35	22:55:09	22:58:57	23:13:50	00:00:00	00:00:00	00:00:00	00:05:17
92,099	3423 STARLINE DR	2016-11-02	00:10:39	00:10:53	00:11:42	00:22:08	00:00:00	00:47:33	01:11:45	01:25:25	00:11:29
92,103	5425 WHITEFOX DR	2016-11-02	01:08:17	01:08:43	01:10:54	01:15:36	00:00:00	01:37:23	01:44:13	02:02:27	00:07:19
92,122	30032 VIA RIVERA	2016-11-02	04:41:34	04:41:38	04:43:59	04:52:21	00:00:00	05:14:46	05:32:33	05:53:29	00:10:47
92,181	23 CRESTWIND DR	2016-11-02	10:11:36	10:12:04	10:12:07	10:16:47	00:00:00	10:29:19	10:50:45	11:25:43	00:05:11
92,231	5613 WHITECLIFF DR	2016-11-02	12:51:25	12:51:49	12:51:55	12:55:49	00:00:00	13:12:19	13:22:00	13:45:15	00:04:24
92,268	30032 VIA RIVERA	2016-11-02	15:01:31	15:01:49	15:01:55	15:06:52	00:00:00	15:51:31	15:51:38	16:59:06	00:05:21
92,355	32679 SEAGATE DR	2016-11-02	19:18:03	19:18:20	19:19:27	19:26:38	00:00:00	19:47:01	20:02:45	20:43:09	00:08:35
92,357	28683 ROAN RD	2016-11-02	19:43:22	19:43:58	19:44:24	19:49:44	00:00:00	20:12:10	20:28:14	21:11:00	00:06:22
92,423	26235 BIRCHFIELD AV	2016-11-03	02:49:24	02:49:49	02:52:04	02:56:04	00:00:00	03:12:57	03:22:59	03:36:59	00:06:40
92,432	26726 MENOMINEE PL	2016-11-03	05:59:03	05:59:25	06:00:57	06:05:34	00:00:00	06:23:24	06:41:44	07:26:50	00:06:31
92,466	2041 SANTA RENA DR	2016-11-03	09:18:25	09:23:07	09:23:21	09:25:57	00:00:00	09:42:12	10:08:44	10:28:09	00:07:32
92,535	28121 HIGHRIDGE RD	2016-11-03	12:47:52	12:48:26	12:48:54	12:53:41	00:00:00	13:13:09	13:28:01	14:33:09	00:05:49
92,610	5701 W CRESTRIDGE RD	2016-11-03	17:00:11	17:00:30	17:00:32	17:02:12	00:00:00	17:19:46	17:36:29	18:27:31	00:02:01
92,643	6876 LOS VERDES DR	2016-11-03	19:00:14	19:01:53	19:01:55	19:06:29	00:00:00	19:33:54	19:48:52	20:30:03	00:06:15
92,682	28917 SCOTSVIEW DR	2016-11-03	21:07:44	21:08:10	21:08:41	21:15:11	00:00:00	21:30:00	21:42:16	22:14:13	00:07:27
92,736	30089 AVENIDA CLASSICA	2016-11-04	04:22:54	04:23:11	04:25:24	04:31:23	00:00:00	04:48:41	05:00:33	05:16:29	00:08:29
92,744	5270 SILVER ARROW DR	2016-11-04	06:31:50	06:37:50	06:38:00	06:38:54	00:00:00	06:51:26	07:00:13	07:22:09	00:07:04
92,778	56 HILLTOP CIR	2016-11-04	09:25:58	09:26:10	09:26:12	09:33:35	00:00:00	09:48:43	10:00:52	10:36:49	00:07:37
92,780	7307 VIA LORADO	2016-11-04	09:31:03	09:31:14	09:31:34	09:45:34	00:00:00	09:54:15	10:15:05	10:39:33	00:14:31
92,897	30850 HAWTHORNE BLVD	2016-11-04	16:00:33	16:01:05	16:01:06	16:05:17	00:00:00	16:29:28	16:51:46	17:45:18	00:04:44
92,911	6501 NANCY RD	2016-11-04	16:57:09	16:57:27	16:57:40	17:03:56	00:00:00	17:24:50	17:37:47	17:59:12	00:06:47
92,933	29323 PALOS VERDES DR E	2016-11-04	18:18:20	18:18:40	18:19:26	18:29:57	00:00:00	18:43:23	19:11:48	19:36:23	00:11:37
92,961	1 CRESTWIND DR	2016-11-04	20:21:19	20:21:47	20:23:33	20:26:59	00:00:00	20:43:50	20:52:49	22:18:55	00:05:40
92,969	26830 FOND DU LAC RD	2016-11-04	20:55:20	20:55:38	20:55:54	20:59:39	00:00:00	21:20:48	21:29:19	22:03:20	00:04:19
92,976	2726 SAN RAMON DR	2016-11-04	21:50:06	21:50:37	21:51:06	22:02:08	00:00:00	22:13:55	22:32:44	23:04:29	00:12:02
92,984	6917 BEECHFIELD DR	2016-11-04	22:19:35	22:20:13	22:20:43	22:26:39	00:00:00	22:49:21	22:57:39	00:24:21	00:07:04
93,037	28627 MOUNT RUSHMORE RD	2016-11-05	05:11:52	05:12:15	05:13:27	05:18:53	05:31:14	00:00:00	00:00:00	00:00:00	00:07:01
93,128	29608 BERNICE DR	2016-11-05	13:43:24	13:43:36	13:43:49	13:50:33	00:00:00	14:01:30	14:11:14	15:17:45	00:07:09
93,147	27117 WOODBROOK RD	2016-11-05	15:59:26	15:59:37	16:00:45	16:03:09	00:00:00	16:14:21	16:26:10	16:56:27	00:03:43
93,193	2121 VELEZ DR	2016-11-05	19:10:05	19:11:19	19:11:20	19:14:47	00:00:00	19:28:25	19:36:40	19:50:49	00:04:42
93,215	28500 S WESTERN AV	2016-11-05	20:04:39	20:05:26	20:06:16	20:09:31	20:24:51	00:00:00	00:00:00	00:00:00	00:04:52
93,223	29661 S WESTERN AV	2016-11-05	20:19:09	20:19:43	20:20:29	20:25:37	00:00:00	20:37:21	20:43:15	21:26:59	00:06:28
93,225	30032 VIA RIVERA	2016-11-05	20:20:48	20:21:57	20:22:16	20:29:36	00:00:00	20:50:08	21:11:39	22:07:42	00:08:48
93,279	1832 CRESTWOOD ST	2016-11-05	23:42:16	23:42:32	23:43:26	23:48:17	00:18:27	00:00:00	00:00:00	00:00:00	00:06:01
93,339	1 CINNAMON LN	2016-11-06	05:15:37	05:15:58	05:17:55	05:26:54	00:00:00	05:44:43	06:03:30	06:46:17	00:11:17
93,349	29661 S WESTERN AV	2016-11-06	07:03:56	07:04:22	07:05:32	07:11:01	00:00:00	07:33:31	07:37:59	08:07:15	00:07:05
93,355	7 CINNAMON LN	2016-11-06	07:27:14	07:27:55	07:29:25	07:39:17	07:56:38	00:00:00	00:00:00	00:00:00	00:12:03
93,376	22 CAYUSE LN	2016-11-06	09:49:43	09:49:52	09:50:14	09:56:44	00:00:00	10:10:58	10:24:20	11:26:12	00:07:01
93,386	SCHOONER DR/PALOS VERDES DI	2016-11-06	10:38:29	10:38:50	10:39:13	10:44:22	00:00:00	10:56:06	11:10:39	12:00:07	00:05:53

Run #	PU Address	Date	Call Start	Dispatch	Enroute	AtScene	Cancel	Transpor	Destinatior	Available	Response
93,480	30175 CARTIER DR	2016-11-06	16:41:51	16:42:08	16:43:06	16:48:03	00:00:00	16:56:00	17:08:55	17:42:27	00:06:12
93,510	4525 PALOS VERDES DR E	2016-11-06	18:53:48	18:54:19	18:55:03	19:07:23	00:00:00	19:34:27	20:03:25	20:43:22	00:13:35
93,521	5701 W CRESTRIDGE RD	2016-11-06	19:31:45	19:32:12	19:33:36	19:36:41	00:00:00	19:54:59	19:57:12	21:09:30	00:04:56
93,567	30001 VIA RIVERA	2016-11-07	00:05:56	00:06:10	00:07:00	00:15:38	00:00:00	00:38:46	00:55:47	01:24:48	00:09:42
93,601	6917 BEECHFIELD DR	2016-11-07	03:05:40	03:06:02	03:06:28	03:13:14	00:00:00	03:29:44	03:42:13	03:57:53	00:07:34
93,715	3126 CREST RD	2016-11-07	12:41:11	12:41:23	12:41:28	12:49:53	00:00:00	13:05:20	13:39:06	13:39:10	00:08:42
93,733	1 AVENIDA DE ROSA	2016-11-07	13:51:18	13:51:28	13:51:58	14:00:01	00:00:00	14:19:51	14:35:42	15:22:21	00:08:43
93,776	6248 MONERO DR	2016-11-07	15:44:50	15:45:01	15:45:03	15:52:33	00:00:00	16:08:26	16:17:49	16:45:15	00:07:43
93,807	5701 W CRESTRIDGE RD	2016-11-07	17:22:49	17:23:13	17:23:27	17:28:03	00:00:00	17:43:33	17:52:17	18:35:32	00:05:14
93,843	31250 PALOS VERDES DR W	2016-11-07	18:52:44	18:53:11	18:54:19	19:01:25	00:00:00	19:13:00	19:29:01	20:03:27	00:08:41
93,917	2726 SAN RAMON DR	2016-11-08	02:46:56	02:47:50	02:49:23	02:59:09	00:00:00	03:10:04	03:25:27	03:50:01	00:12:13
93,949	6725 ABBOTTSWOOD DR	2016-11-08	07:06:07	07:06:34	07:07:26	07:13:00	00:00:00	07:26:53	07:36:37	08:26:50	00:06:53
93,994	30820 VIA LA CRESTA ROAD	2016-11-08	09:29:18	09:29:41	09:29:47	09:34:18	00:00:00	09:56:53	10:12:32	10:44:01	00:05:00
94,029	5711 RAVENSPUR DR	2016-11-08	11:14:19	11:14:40	11:14:42	11:16:51	00:00:00	11:38:52	11:58:46	14:02:54	00:02:32
94,051	2726 SAN RAMON DR	2016-11-08	12:27:49	12:28:27	12:28:53	12:41:37	00:00:00	12:49:42	13:04:57	13:43:50	00:13:48
94,090	6441 VIA DE ANZAR	2016-11-08	14:22:18	14:22:48	14:22:49	00:00:00	14:32:47	00:00:00	00:00:00	00:00:00	-42681 Days 09:37:42
94,103	30840 HAWTHORNE BLVD	2016-11-08	14:59:35	15:00:44	15:00:53	15:08:24	00:00:00	15:22:00	15:46:13	16:30:41	00:08:49
94,114	5801 W CRESTRIDGE RD	2016-11-08	15:31:12	15:31:33	15:31:38	15:40:03	00:00:00	15:54:43	16:05:12	17:05:41	00:08:51
94,151	28128 LOMO DR	2016-11-08	17:44:03	17:44:34	17:45:26	17:49:47	00:00:00	18:07:00	18:26:38	19:16:39	00:05:44
94,163	5424 LITTLEBOW RD	2016-11-08	18:21:04	18:21:35	18:22:53	18:28:02	00:00:00	18:40:41	18:49:26	19:44:56	00:06:58
94,184	28128 LOMO DR	2016-11-08	19:47:35	19:47:44	19:50:09	19:52:33	00:00:00	20:04:30	20:13:09	20:33:27	00:04:58
94,188	5701 W CRESTRIDGE RD	2016-11-08	19:58:43	19:58:53	19:58:55	20:04:58	20:23:09	00:00:00	00:00:00	00:00:00	00:06:15
94,234	29121 S WESTERN AV	2016-11-08	23:26:33	23:27:24	23:27:53	23:32:37	00:00:00	23:40:37	23:46:06	00:04:00	00:06:04
94,251	5 COACH RD	2016-11-09	01:44:25	01:44:39	01:46:25	01:53:02	02:01:54	00:00:00	00:00:00	00:00:00	00:08:37
94,307	27104 FOND DU LAC RD	2016-11-09	09:24:10	09:24:19	09:25:46	09:29:00	00:00:00	09:39:40	10:06:53	10:07:21	00:04:50
94,384	1 TRUMP NATIONAL DR	2016-11-09	12:30:46	12:32:14	12:32:15	12:39:03	00:00:00	13:00:04	13:16:52	13:51:35	00:08:17
94,434	29000 S WESTERN AV	2016-11-09	15:23:44	15:24:15	15:24:24	15:26:53	15:46:42	00:00:00	00:00:00	00:00:00	00:03:09
94,536	2004 SANTA RENA DR	2016-11-09	20:53:29	20:54:26	20:54:40	20:58:57	00:00:00	21:15:54	21:25:20	21:53:45	00:05:28
94,544	28602 MOUNT SAWTOOTH DR	2016-11-09	21:16:09	21:16:40	21:17:23	21:21:48	00:00:00	21:33:29	21:42:04	23:07:59	00:05:39
94,595	26119 BASSWOOD AV	2016-11-10	03:32:33	03:32:54	03:34:11	03:38:50	03:53:15	00:00:00	00:00:00	00:00:00	00:06:17
94,621	28638 MOUNT WHITNEY WY	2016-11-10	07:05:23	07:05:54	07:06:46	07:11:19	00:00:00	07:32:33	07:37:18	08:16:17	00:05:56
94,626	29303 STADIA HILL LN	2016-11-10	07:29:17	07:29:58	07:30:18	00:00:00	07:36:42	00:00:00	00:00:00	00:00:00	-42683 Days 16:30:43
94,708	2605 SUNNYSIDE RIDGE RD	2016-11-10	12:23:24	12:24:03	12:24:04	12:28:55	12:43:44	00:00:00	00:00:00	00:00:00	00:05:31
94,715	56 HILLTOP CIR	2016-11-10	12:55:21	12:55:49	12:55:50	12:59:07	00:00:00	13:15:50	13:27:55	14:45:28	00:03:46
94,807	6615 VERDE RIDGE RD	2016-11-10	18:04:13	18:04:35	18:06:03	18:10:57	00:00:00	18:25:05	18:47:59	20:53:13	00:06:44
94,866	3296 VIA CAMPESINA	2016-11-10	22:43:46	22:44:17	22:45:01	22:49:51	00:00:00	23:12:23	23:22:06	23:54:29	00:06:05
94,975	27781 HAWTHORNE BLVD	2016-11-11	10:45:24	10:45:51	10:46:30	10:49:35	00:00:00	11:01:50	11:23:31	11:50:00	00:04:11
94,991	2121 VELEZ DR	2016-11-11	11:24:27	11:24:40	11:24:46	11:29:55	00:00:00	11:59:17	12:07:17	13:02:06	00:05:28
95,008	29865 KNOLL VIEW DR	2016-11-11	11:47:17	11:48:02	11:48:03	11:56:47	00:00:00	12:27:17	12:51:35	15:35:21	00:09:30
95,015	38 CINNAMON LN	2016-11-11	12:10:08	12:10:58	12:11:07	00:00:00	12:12:44	00:00:00	00:00:00	00:00:00	-42684 Days 11:49:52
95,051	5701 W CRESTRIDGE RD	2016-11-11	13:40:41	13:41:00	13:41:39	13:45:18	00:00:00	13:58:55	14:15:00	15:04:46	00:04:37
95,056	29025 GOLDEN MEADOW DR	2016-11-11	13:50:50	13:51:00	13:51:07	14:00:44	00:00:00	14:22:39	14:29:29	15:52:57	00:09:54
95,061	6867 ALTA VISTA DR	2016-11-11	14:00:57	14:01:40	14:02:08	14:13:33	14:24:12	00:00:00	00:00:00	00:00:00	00:12:36
95,126	6044 SCOTMIST DR	2016-11-11	18:13:43	18:14:07	18:14:08	18:16:19	00:00:00	18:30:19	18:41:43	18:52:46	00:02:36
95,127	56 HILLTOP CIR	2016-11-11	18:22:15	18:22:25	18:23:06	18:27:29	00:00:00	18:45:14	18:54:26	19:34:51	00:05:14
95,251	4525 PALOS VERDES DR E	2016-11-12	02:05:12	02:05:22	02:07:04	02:15:41	00:00:00	02:35:21	02:56:42	03:35:14	00:10:29
95,313	CREST RD/HAWTHORNE BLVD	2016-11-12	08:58:08	09:01:04	09:01:28	09:03:47	00:00:00	09:13:56	09:25:07	09:47:58	00:05:39
95,371	S WESTERN AV/WESTMONT DR	2016-11-12	12:51:35	12:52:11	12:53:11	12:55:18	13:01:23	00:00:00	00:00:00	00:00:00	00:03:43
95,410	100 TERRANEA WY	2016-11-12	15:03:36	15:03:55	15:04:55	15:09:14	15:16:51	00:00:00	00:00:00	00:00:00	00:05:38
95,445	2456 W RUE LE CHARLENE	2016-11-12	17:14:00	17:14:23	17:16:00	17:22:27	00:00:00	17:42:57	17:53:08	18:31:22	00:08:27

Run #	PU Address	Date	Call Star	Dispatch	Enroute	AtScene	Cancel	Transpor	Destinatior	Available	Response
95,538	5711 RAVENSPUR DR	2016-11-12	23:26:38	23:28:00	23:28:28	23:32:32	00:00:00	23:49:30	00:04:35	00:33:25	00:05:54
95,580	28607 COVECREST DR	2016-11-13	02:36:41	02:37:29	02:39:11	02:44:08	00:00:00	02:56:31	03:07:32	03:25:52	00:07:27
95,616	5600 PALOS VERDES DR S	2016-11-13	08:27:05	08:27:58	08:28:21	08:38:07	08:45:33	00:00:00	00:00:00	00:00:00	00:11:02
95,678	28607 COVECREST DR	2016-11-13	12:56:45	12:57:05	12:57:56	13:00:52	00:00:00	13:20:34	13:28:26	14:19:58	00:04:07
95,682	01 OCEAN TRAILS DR	2016-11-13	13:16:09	13:17:58	13:18:34	13:28:36	00:00:00	14:17:31	14:21:37	14:52:09	00:12:27
95,683	1308 MOUNT RAINIER RD	2016-11-13	13:17:26	13:17:57	13:17:58	13:22:25	00:00:00	13:36:57	13:56:21	14:25:03	00:04:59
95,696	29661 S WESTERN AV	2016-11-13	13:53:05	13:53:28	13:53:29	14:02:02	00:00:00	14:18:04	14:22:54	14:40:51	00:08:57
95,704	5250 PALOS VERDES DR S	2016-11-13	14:36:03	14:36:26	14:37:00	14:43:51	15:07:34	00:00:00	00:00:00	00:00:00	00:07:48
95,710	6110 VIA SUBIDA	2016-11-13	14:46:40	14:47:04	14:47:08	00:00:00	14:53:53	00:00:00	00:00:00	00:00:00	-42686 Days 09:13:20
95,888	11 VIA LA ROCCA	2016-11-14	04:49:12	04:50:43	04:50:59	04:55:30	00:00:00	05:09:43	05:20:46	05:58:53	00:06:18
95,940	6006 MOONGATE DR	2016-11-14	09:01:54	09:02:47	09:03:57	09:07:15	00:00:00	09:15:44	09:26:19	09:46:41	00:05:21
96,003	53 MARGUERITE DR	2016-11-14	11:42:20	11:42:55	11:44:26	11:53:27	00:00:00	12:05:06	12:25:46	14:00:03	00:11:07
96,017	29654 HIGHPOINT RD	2016-11-14	12:21:24	12:23:47	12:23:51	12:37:11	00:00:00	12:52:29	13:06:30	14:19:29	00:15:47
96,030	28014 MONTEREINA DR	2016-11-14	13:15:30	13:16:09	13:16:11	13:18:51	00:00:00	13:32:54	13:43:53	14:27:55	00:03:21
96,090	3302 DELUNA DR	2016-11-14	16:13:25	16:13:43	16:14:00	16:21:55	00:00:00	16:51:19	16:53:18	17:55:55	00:08:30
96,091	26934 WHITESTONE RD	2016-11-14	16:13:49	16:14:04	16:14:16	16:19:50	00:00:00	16:32:24	16:42:01	18:48:55	00:06:01
96,104	3640 HIGHTIDE DR	2016-11-14	17:02:07	17:02:25	17:02:44	17:19:04	00:00:00	17:29:34	17:54:33	19:38:23	00:16:57
96,114	30161 MATISSE DR	2016-11-14	17:44:09	17:47:37	17:47:39	17:52:40	18:40:36	00:00:00	00:00:00	00:00:00	00:08:31
96,140	1855 AVENIDA APRENDA	2016-11-14	19:33:17	19:34:44	19:34:46	19:41:34	20:14:11	00:00:00	00:00:00	00:00:00	00:08:17
96,141	6904 VALLON DR	2016-11-14	19:32:45	19:35:30	19:35:35	19:40:43	00:00:00	20:02:36	20:11:42	21:30:32	00:07:58
96,153	1855 AVENIDA APRENDA	2016-11-14	20:26:39	20:26:50	20:27:51	20:31:01	00:00:00	20:46:30	20:55:15	22:05:05	00:04:22
96,162	28827 BLYTHEWOOD DR	2016-11-14	21:21:15	21:21:22	21:23:06	21:27:28	00:00:00	21:48:04	22:08:16	22:43:50	00:06:13
96,174	5801 W CRESTRIDGE RD	2016-11-14	23:05:07	23:05:27	23:06:08	23:08:24	23:32:08	00:00:00	00:00:00	00:00:00	00:03:17
96,188	5801 W CRESTRIDGE RD	2016-11-15	00:46:07	00:46:25	00:48:13	00:50:01	00:00:00	01:03:18	01:12:51	01:58:46	00:03:54
96,230	5701 W CRESTRIDGE RD	2016-11-15	06:37:31	06:38:35	06:39:52	06:41:24	00:00:00	06:56:15	07:18:41	07:47:22	00:03:53
96,235	6510 OCEAN CREST DR	2016-11-15	07:15:38	07:16:34	07:17:31	07:19:42	00:00:00	07:47:39	08:02:35	08:27:57	00:04:04
96,248	2120 VELEZ DR	2016-11-15	08:05:17	08:05:56	08:05:59	08:13:00	00:00:00	08:26:50	08:35:06	08:48:01	00:07:43
96,261	5701 W CRESTRIDGE RD	2016-11-15	08:48:26	08:50:00	08:50:03	08:50:43	00:00:00	09:10:33	09:23:35	10:18:25	00:02:17
96,266	27988 BEECHGATE DR	2016-11-15	08:57:19	08:57:31	08:58:11	09:01:11	00:00:00	09:14:18	09:30:42	10:07:22	00:03:52
96,319	83 MIRALESTE PLAZA	2016-11-15	12:10:50	12:11:00	12:12:10	12:18:57	12:22:12	00:00:00	00:00:00	00:00:00	00:08:07
96,352	40 NARCISSA DR	2016-11-15	13:47:49	13:48:05	13:48:48	00:00:00	13:55:06	00:00:00	00:00:00	00:00:00	-42688 Days 10:12:11
96,370	2327 W RUE LE CHARLENE	2016-11-15	14:37:46	14:37:53	14:40:17	14:46:08	00:00:00	14:56:57	15:20:43	15:25:47	00:08:22
96,412	4111 SEA HORSE LN	2016-11-15	17:58:41	17:58:58	17:59:00	18:05:09	00:00:00	18:21:15	18:43:53	19:58:26	00:06:28
96,484	30001 VIA RIVERA	2016-11-15	23:30:06	23:30:19	23:30:27	23:38:41	00:00:00	23:46:56	00:07:00	00:27:24	00:08:35
96,493	28726 MOUNT ROSE RD	2016-11-16	00:10:34	00:10:58	00:11:47	00:17:24	00:00:00	00:34:10	00:45:26	01:05:39	00:06:50
96,499	78 VIA DEL CIELO	2016-11-16	01:56:31	01:56:36	01:58:26	02:04:08	02:08:20	00:00:00	00:00:00	00:00:00	00:07:37
96,503	29661 S WESTERN AV	2016-11-16	02:15:05	02:15:22	02:16:46	02:20:52	00:00:00	02:43:22	02:45:29	03:03:49	00:05:47
96,555	30511 LUCANIA DR	2016-11-16	09:37:42	09:38:05	09:38:40	09:47:08	10:11:53	00:00:00	00:00:00	00:00:00	00:09:26
96,573	2262 SUNNYSIDE RIDGE RD	2016-11-16	10:48:11	10:48:38	10:49:25	10:56:51	00:00:00	11:09:22	11:20:24	11:50:09	00:08:40
96,596	2028 ELBERON ST	2016-11-16	12:16:58	12:17:46	12:17:54	12:19:44	00:00:00	12:41:49	12:52:36	13:26:19	00:02:46
96,623	29125 HIGHMORE AV	2016-11-16	14:09:16	14:10:34	14:10:37	14:12:58	00:00:00	14:35:36	15:10:07	15:10:19	00:03:42
96,647	01 OCEAN TRAILS DR	2016-11-16	15:27:50	15:29:12	15:29:15	15:36:01	15:51:18	00:00:00	00:00:00	00:00:00	00:08:11
96,667	6638 MONERO DR	2016-11-16	16:24:05	16:24:55	16:24:58	16:28:00	00:00:00	16:42:28	17:01:26	18:09:39	00:03:55
96,698	6732 LOS VERDES DR	2016-11-16	18:34:02	18:34:10	18:35:01	18:39:33	00:00:00	18:58:50	19:10:27	19:51:58	00:05:31
96,779	6641 MONERO DR	2016-11-17	03:16:00	03:16:22	03:18:09	03:21:36	03:36:37	00:00:00	00:00:00	00:00:00	00:05:36
96,780	28633 MOUNT LASSEN LN	2016-11-17	03:17:47	03:17:56	03:18:02	03:21:53	00:00:00	03:37:50	03:47:26	04:11:51	00:04:06
96,862	5701 W CRESTRIDGE RD	2016-11-17	10:28:40	10:29:19	10:29:33	10:30:45	00:00:00	10:44:10	10:54:51	11:26:12	00:02:05
96,866	67 VIA DEL CIELO	2016-11-17	10:51:02	10:51:27	10:51:27	10:59:45	00:00:00	11:15:27	11:29:41	11:54:04	00:08:43
96,898	28638 MOUNT WHITNEY WY	2016-11-17	12:26:51	12:27:17	12:27:19	12:29:09	14:02:00	00:00:00	00:00:00	00:00:00	00:02:18
96,949	27031 DIAMONDHEAD LN	2016-11-17	15:04:51	15:05:24	15:05:25	15:09:53	00:00:00	15:29:43	15:43:23	16:24:23	00:05:02

Run #	PU Address	Date	Call Start	Dispatch	Enroute	AtScene	Cancel	Transpor	Destinatior	Available	Response
96,958	28117 RIDGECOVE CT	2016-11-17	15:38:34	15:38:57	15:39:55	15:43:28	00:00:00	16:27:16	16:27:25	16:27:28	00:04:54
96,971	26612 HONEY CREEK RD	2016-11-17	16:16:00	16:17:01	16:18:24	16:23:36	00:00:00	16:36:28	16:55:37	17:30:28	00:07:36
97,009	29661 S WESTERN AV	2016-11-17	18:19:33	18:21:23	18:21:31	18:32:47	00:00:00	18:43:55	19:38:20	19:38:59	00:13:14
97,010	31236 PALOS VERDES DR W	2016-11-17	18:24:06	18:24:28	18:25:23	18:31:00	00:00:00	18:57:13	19:14:09	20:23:58	00:06:54
97,017	29661 S WESTERN AV	2016-11-17	18:36:19	18:37:55	18:37:58	18:46:46	00:00:00	18:53:57	19:13:02	21:26:34	00:10:27
97,126	1825 VALLETA DR	2016-11-18	06:25:09	06:25:16	06:26:38	06:30:12	00:00:00	06:54:12	06:58:08	07:24:24	00:05:03
97,145	1841 VALLETA DR	2016-11-18	08:56:40	08:57:13	08:57:15	09:01:14	00:00:00	09:15:24	09:35:11	10:41:50	00:04:34
97,195	HAWTHORNE BLVD/PALOS VERDE	2016-11-18	12:00:41	12:00:56	12:01:57	12:07:09	00:00:00	12:29:51	12:36:59	13:16:23	00:06:28
97,219	6315 RIO LINDA DR	2016-11-18	13:20:33	13:21:39	13:22:21	13:27:43	00:00:00	13:38:47	13:53:27	15:43:50	00:07:10
97,499	6110 VIA SUBIDA	2016-11-19	11:31:54	11:32:05	11:32:30	11:38:45	00:00:00	12:01:37	12:48:52	12:56:44	00:06:51
97,584	5555 W CRESTRIDGE RD	2016-11-19	17:11:59	17:12:16	17:12:34	17:18:15	00:00:00	17:31:16	17:43:26	18:21:04	00:06:16
97,675	29661 S WESTERN AV	2016-11-20	00:18:01	00:18:27	00:19:07	00:24:47	00:00:00	00:49:42	01:37:44	01:40:50	00:06:46
97,720	28602 MOUNT SAWTOOTH DR	2016-11-20	04:42:22	04:43:24	04:44:36	04:50:11	00:00:00	05:08:53	05:14:48	05:51:48	00:07:49
97,733	4818 ELKRIDGE DR	2016-11-20	06:49:14	06:49:38	06:51:30	06:56:04	07:01:48	00:00:00	00:00:00	00:00:00	00:06:50
97,813	5555 W CRESTRIDGE RD	2016-11-20	12:20:15	12:20:44	12:20:45	12:25:40	00:00:00	12:39:46	12:48:44	13:33:37	00:05:25
97,855	6818 LOS VERDES DR	2016-11-20	15:36:03	15:36:24	15:37:28	15:42:37	16:16:36	00:00:00	00:00:00	00:00:00	00:06:34
97,873	6818 LOS VERDES DR	2016-11-20	16:41:25	16:41:53	16:41:54	16:44:11	00:00:00	17:12:59	17:29:43	18:03:36	00:02:46
97,881	28901 S WESTERN AV	2016-11-20	16:57:36	16:58:01	16:58:07	17:00:38	17:19:04	00:00:00	00:00:00	00:00:00	00:03:02
97,967	22 CAYUSE LN	2016-11-20	23:20:28	23:20:56	23:22:27	23:28:08	23:34:52	00:00:00	00:00:00	00:00:00	00:07:40
98,005	7008 WILLOWTREE DR	2016-11-21	03:59:08	03:59:28	04:01:35	04:07:56	00:00:00	04:20:17	04:40:04	05:10:17	00:08:48
98,087	6947 BEECHFIELD DR	2016-11-21	11:41:56	11:42:12	11:43:38	11:48:51	00:00:00	12:06:27	12:17:11	12:53:22	00:06:55
98,114	4491 PALOS VERDES DR S	2016-11-21	13:21:48	13:22:20	13:22:55	13:27:48	00:00:00	13:48:28	13:58:28	14:25:00	00:06:00
98,145	28033 LOBROOK DR	2016-11-21	15:17:37	15:19:04	15:19:14	15:25:38	00:00:00	15:46:08	16:01:42	16:32:20	00:08:01
98,252	27706 ELDENA DR	2016-11-21	23:04:59	23:05:07	23:05:09	23:09:03	00:00:00	23:29:23	23:37:59	23:53:29	00:04:04
98,297	5742 CAPESWOOD DR	2016-11-22	03:08:09	03:08:23	03:10:40	03:15:50	00:00:00	03:36:07	03:41:21	04:03:46	00:07:41
98,303	32735 SEAGATE DR	2016-11-22	04:44:50	04:45:40	04:47:13	04:55:44	00:00:00	05:15:34	05:31:37	05:52:13	00:10:54
98,319	2726 SAN RAMON DR	2016-11-22	07:29:47	07:30:06	07:30:59	07:39:14	00:00:00	07:46:35	08:10:46	08:45:01	00:09:27
98,323	5555 GRAYLOG ST	2016-11-22	07:58:53	07:59:15	07:59:25	08:03:35	00:00:00	08:16:38	08:35:20	09:02:59	00:04:42
98,437	32241 SEA RAVEN DR	2016-11-22	14:14:59	14:15:36	14:15:45	14:29:56	00:00:00	14:48:17	14:52:53	15:29:40	00:14:57
98,448	30820 VIA LA CRESTA ROAD	2016-11-22	14:48:50	14:49:15	14:49:16	14:55:06	00:00:00	15:07:10	15:32:07	16:58:23	00:06:16
98,606	26901 S WESTERN AV	2016-11-23	02:31:37	02:31:47	02:34:14	02:36:03	00:00:00	02:48:56	02:56:44	03:20:13	00:04:26
98,621	52 AVENIDA CORONA	2016-11-23	05:02:09	05:02:19	05:03:58	05:14:37	00:00:00	05:26:58	05:44:35	06:28:30	00:12:28
98,647	27651 TARRASA DR	2016-11-23	09:31:26	09:31:41	09:31:58	09:39:44	00:00:00	09:52:26	10:05:28	10:36:38	00:08:18
98,674	28731 TRAILRIDERS DR	2016-11-23	11:08:24	11:08:41	11:08:44	11:16:05	00:00:00	11:28:16	11:37:45	12:27:07	00:07:41
98,680	2262 SUNNYSIDE RIDGE RD	2016-11-23	11:26:46	11:27:35	11:27:37	11:34:22	00:00:00	11:45:38	11:59:54	12:26:56	00:07:36
98,700	28511 CEDARBLUFF DR	2016-11-23	13:04:29	13:07:01	13:07:02	13:12:42	00:00:00	13:27:44	13:43:21	15:18:22	00:08:13
98,740	2024 SANTA RENA DR	2016-11-23	15:46:55	15:47:10	15:47:17	15:50:30	00:00:00	16:11:07	16:22:44	16:46:53	00:03:35
98,845	26716 HYTE RD	2016-11-23	22:39:48	22:39:59	22:41:08	22:45:21	00:00:00	23:11:42	23:11:50	23:48:52	00:05:33
98,909	28 SWEETBAY RD	2016-11-24	08:10:51	08:11:30	08:12:37	08:22:00	00:00:00	08:36:31	08:58:50	09:18:05	00:11:09
98,975	5701 W CRESTRIDGE RD	2016-11-24	13:00:06	13:00:15	13:01:09	13:03:04	00:00:00	13:19:13	13:28:05	13:53:23	00:02:58
98,986	6641 MONERO DR	2016-11-24	13:39:08	13:39:16	13:39:18	13:43:14	00:00:00	13:56:53	14:05:45	14:41:08	00:04:06
99,022	28611 STOKOWSKI DR	2016-11-24	15:36:36	15:36:44	15:37:01	15:40:31	00:00:00	16:04:59	16:08:57	16:31:23	00:03:55
99,084	2171 ROCKINGHORSE RD	2016-11-24	19:12:24	19:12:43	19:12:55	19:18:34	19:49:25	00:00:00	00:00:00	00:00:00	00:06:10
99,120	6507 OCEAN CREST DR	2016-11-24	22:00:41	22:01:00	22:02:14	22:06:27	00:00:00	22:22:51	22:31:46	23:01:15	00:05:46
99,240	30041 VIA RIVERA	2016-11-25	11:43:21	11:43:46	11:45:14	11:49:57	00:00:00	12:09:41	12:40:05	13:36:04	00:06:36
99,290	6638 MONERO DR	2016-11-25	13:57:30	13:57:47	13:57:50	14:01:18	00:00:00	14:18:14	14:29:49	15:43:36	00:03:48
99,297	PALOS VERDES DR S/TERRANEA \	2016-11-25	14:18:39	14:19:10	14:19:11	14:23:01	14:23:37	00:00:00	00:00:00	00:00:00	00:04:22
99,363	32700 COASTSITE DR	2016-11-25	18:13:44	18:14:27	18:16:15	18:19:41	00:00:00	18:38:22	18:53:34	19:39:22	00:05:57
99,366	29600 ISLAND VIEW DR	2016-11-25	18:18:16	18:18:31	18:19:35	18:25:36	00:00:00	18:47:09	19:02:29	19:38:59	00:07:20
99,369	28821 INDIAN VALLEY RD	2016-11-25	18:23:53	18:24:15	18:24:16	18:29:12	00:00:00	18:52:48	19:01:36	19:58:38	00:05:19

Run #	PU Address	Date	Call Star	Dispatch	Enroute	AtScene	Cancel	Transpor	Destinatior	Available	Response
99,384	2407 SUNNYSIDE RIDGE RD	2016-11-25	19:34:10	19:35:27	19:35:35	19:40:40	00:00:00	19:54:55	20:11:55	21:35:19	00:06:30
99,388	50 VIA MALONA	2016-11-25	19:41:30	19:42:58	19:42:59	19:49:59	00:00:00	20:08:42	20:18:37	21:35:46	00:08:29
99,412	28607 COVECREST DR	2016-11-25	21:09:26	21:09:37	21:10:22	21:16:38	00:00:00	21:32:05	21:42:30	23:45:21	00:07:12
99,426	30524 VIA LA CRESTA ROAD	2016-11-25	22:08:57	22:09:32	22:11:32	22:15:41	00:00:00	22:30:29	22:43:36	23:31:49	00:06:44
99,501	28913 GERONIMO DR	2016-11-26	08:49:06	08:49:21	08:50:34	08:54:45	08:56:27	00:00:00	00:00:00	00:00:00	00:05:39
99,516	6706 LOS VERDES DR	2016-11-26	10:09:31	10:10:14	10:10:38	10:15:01	00:00:00	10:33:50	10:47:41	11:36:28	00:05:30
99,527	4814 FALCON ROCK PL	2016-11-26	11:06:36	11:06:44	11:06:50	11:13:10	00:00:00	11:35:33	12:00:14	12:00:21	00:06:34
99,561	31500 PALOS VERDES DR W	2016-11-26	13:23:14	13:24:00	13:24:01	13:26:11	13:49:18	00:00:00	00:00:00	00:00:00	00:02:57
99,574	BLACKHORSE RD/HAWTHORNE	2016-11-26	14:06:19	14:08:04	14:08:05	14:09:30	00:00:00	14:19:42	14:34:00	15:12:32	00:03:11
99,660	100 TERRANEA WY	2016-11-26	20:22:41	20:23:21	20:23:47	20:31:39	00:00:00	20:48:35	21:05:51	21:27:51	00:08:59
99,732	3549 BENDIGO DR	2016-11-27	01:09:40	01:10:20	01:11:04	01:21:57	01:29:00	00:00:00	00:00:00	00:00:00	00:12:17
99,765	32614 COASTSITE DR	2016-11-27	07:06:55	07:07:46	07:08:23	07:17:28	00:00:00	07:39:40	08:02:39	08:34:23	00:10:33
99,780	29040 PALOS VERDES DR E	2016-11-27	08:33:05	08:33:58	08:34:27	08:45:14	00:00:00	08:55:36	09:06:44	09:31:53	00:12:09
99,786	5640 W CRESTRIDGE RD	2016-11-27	09:14:16	09:14:46	09:15:38	09:19:09	00:00:00	09:32:16	09:41:29	10:12:41	00:04:53
99,810	29403 S WESTERN AV	2016-11-27	11:29:19	11:29:59	11:30:21	11:31:07	00:00:00	11:50:35	12:12:56	12:27:10	00:01:48
99,815	1811 CADDINGTON DR	2016-11-27	11:49:31	11:49:44	11:49:47	11:53:39	00:00:00	12:09:54	12:27:49	13:21:53	00:04:08
99,820	3410 VIA CAMPESINA	2016-11-27	12:05:40	12:06:40	12:06:47	12:11:50	00:00:00	12:40:09	12:47:29	13:33:25	00:06:10
99,865	5014 SILVER ARROW DR	2016-11-27	15:41:41	15:42:30	15:45:42	15:46:11	00:00:00	16:00:30	16:10:19	17:13:44	00:04:30
99,895	5555 W CRESTRIDGE RD	2016-11-27	17:52:18	17:53:51	17:53:52	17:56:54	00:00:00	18:12:47	18:28:02	19:01:42	00:04:36
99,955	3470 NEWRIDGE DR	2016-11-27	21:33:28	21:34:10	21:34:28	21:44:27	21:48:46	00:00:00	00:00:00	00:00:00	00:10:59
100,052	4104 ADMIRABLE DR	2016-11-28	07:24:03	07:25:10	07:25:46	07:41:06	00:00:00	07:56:20	08:16:09	08:45:59	00:17:03
100,216	29661 S WESTERN AV	2016-11-28	17:27:25	17:28:57	17:29:00	17:32:06	17:46:54	00:00:00	00:00:00	00:00:00	00:04:41
100,412	29547 BERNICE DR	2016-11-29	10:48:07	10:48:49	10:49:29	10:53:34	11:02:00	00:00:00	00:00:00	00:00:00	00:05:27
100,433	3237 DIANORA DR	2016-11-29	12:27:20	12:27:43	12:27:44	00:00:00	12:38:15	00:00:00	00:00:00	00:00:00	-42702 Days 11:32:40
100,458	3410 VIA CAMPESINA	2016-11-29	13:48:23	13:48:47	13:48:50	13:55:33	00:00:00	14:08:25	14:21:05	15:26:47	00:07:10
100,554	32679 SEAGATE DR	2016-11-29	19:40:46	19:41:18	19:41:56	19:50:18	00:00:00	20:02:28	20:24:53	20:58:38	00:09:32
100,593	2767 VISTA MESA DR	2016-11-29	22:38:00	22:39:52	22:39:53	22:48:22	00:00:00	23:46:24	23:46:39	00:06:27	00:10:22
100,620	1855 AVENIDA APRENDA	2016-11-30	01:59:34	02:00:07	02:01:45	02:05:10	00:00:00	02:23:18	02:28:16	02:48:39	00:05:36
100,694	27706 ELDENA DR	2016-11-30	10:23:08	10:25:48	10:26:02	10:28:30	00:00:00	10:45:09	10:57:04	11:18:29	00:05:22
100,731	30205 VIA VICTORIA	2016-11-30	12:48:08	12:48:56	12:48:58	12:53:25	00:00:00	13:10:37	13:27:12	14:16:20	00:05:17
100,734	1 AVENIDA DE ROSA	2016-11-30	13:04:41	13:05:33	13:08:51	13:15:10	00:00:00	13:41:18	14:07:18	14:59:19	00:10:29
100,812	2726 SAN RAMON DR	2016-11-30	18:20:33	18:21:31	18:21:33	18:29:50	00:00:00	18:40:29	19:00:53	20:02:03	00:09:17
100,841	5801 W CRESTRIDGE RD	2016-11-30	20:03:40	20:04:07	20:04:46	20:06:55	00:00:00	20:20:36	20:32:34	22:24:34	00:03:15
100,856	1433 CADDINGTON DR	2016-11-30	20:53:20	20:53:40	20:54:54	20:58:34	00:00:00	21:09:42	21:22:19	21:59:04	00:05:14

TOTAL 232

Westmed/McCormick Ambulance

Rancho Palos Verdes

December 2016

Date Period Response Period	1-3 Week 1	4-10 Week 2	11-17 Week 3	18-24 Week 4	25-31 Week 5	Week 6	Total
0:00 to 8:59	11	58	34	48	48		199
9:00 to 14:59	4	4	4	5	12		29
15:00 +	1	1	1	0	2		5

	Week 1	Week2	Week3	Week4	Week 5	Week 6	Total
Total Responses	**16**	**63**	**39**	**53**	**62**	**0**	**233**
Total On Time	**11**	**58**	**34**	**48**	**48**	**0**	**199**
Total Late	**5**	**5**	**5**	**5**	**14**	**0**	**34**

Total Compliance: 85.4%

Rancho Palos Verdes December 2016

Run #	PU Address	Date	Call Start	Dispatch	Enroute	AtScene	Cancel	Transpor	Destinatior	Available	Response
100,909	6045 VIA SONOMA	2016-12-01	03:37:22	03:38:34	03:39:49	03:45:22	00:00:00	03:55:39	04:08:48	04:36:05	00:08:00
101,003	49 MARGUERITE DR	2016-12-01	11:30:27	11:31:25	11:31:36	11:39:03	00:00:00	11:54:58	12:18:21	13:25:52	00:08:36
101,231	26405 ASHFORK PL	2016-12-02	05:22:46	05:23:09	05:25:11	05:30:06	00:00:00	05:47:15	05:56:12	06:18:08	00:07:20
101,269	2085 W CHANDELEUR DR	2016-12-02	09:25:14	09:26:33	09:26:42	09:30:28	00:00:00	09:47:30	10:29:20	10:29:42	00:05:14
101,301	2067 CRESTWOOD ST	2016-12-02	11:02:37	11:03:15	11:03:20	11:07:04	00:00:00	11:26:18	11:40:25	12:02:12	00:04:27
101,422	26722 HYTE RD	2016-12-02	17:12:39	17:13:29	17:14:57	17:17:54	00:00:00	17:32:57	18:25:34	18:25:42	00:05:15
101,525	32216 SEA RAVEN DR	2016-12-03	00:11:49	00:12:36	00:13:53	00:25:36	00:00:00	00:55:20	01:09:55	01:37:48	00:13:47
101,618	SEACLIFF DR/PALOS VERDES DR S	2016-12-03	09:12:36	09:14:11	09:15:14	09:24:54	00:00:00	09:36:45	09:52:54	10:38:40	00:12:18
101,641	5701 W CRESTRIDGE RD	2016-12-03	10:37:37	10:38:20	10:38:22	10:41:41	00:00:00	10:52:26	11:01:43	11:46:11	00:04:04
101,654	28700 MOUNT RUSHMORE RD	2016-12-03	11:47:12	11:47:26	11:47:50	11:51:14	00:00:00	12:10:13	12:29:57	12:49:31	00:04:02
101,701	30020 AVENIDA ESPLENDIDA	2016-12-03	14:24:10	14:25:33	14:25:36	14:26:39	00:00:00	14:51:53	15:03:50	15:49:13	00:02:29
101,704	31236 PALOS VERDES DR W	2016-12-03	14:27:44	14:28:41	14:30:12	14:43:02	00:00:00	14:50:41	15:26:47	15:26:51	00:15:18
101,732	31236 PALOS VERDES DR W	2016-12-03	15:46:55	15:48:46	15:50:39	15:57:17	00:00:00	16:06:55	16:20:14	16:49:09	00:10:22
101,744	5801 W CRESTRIDGE RD	2016-12-03	16:15:48	16:17:05	16:17:15	16:19:17	00:00:00	16:36:33	16:46:53	17:20:36	00:03:29
101,810	28120 S PEACOCK RIDGE DR	2016-12-03	19:09:02	19:09:46	19:09:49	19:16:04	00:00:00	19:31:56	19:41:46	20:14:07	00:07:02
101,861	6600 BEACHVIEW DR	2016-12-03	23:43:18	23:44:09	23:45:30	23:52:48	00:01:43	00:00:00	00:00:00	00:00:00	00:09:30
101,973	32653 SEAGATE DR	2016-12-04	11:11:37	11:12:41	11:13:17	11:15:50	00:00:00	11:38:00	12:03:01	12:23:23	00:04:13
102,051	29121 S WESTERN AV	2016-12-04	15:35:45	15:36:11	15:36:21	00:00:00	15:43:56	00:00:00	00:00:00	00:00:00	-42707 Days 08:24:15
102,093	PALOS VERDES DR E/MIRALESTEI	2016-12-04	17:59:27	17:59:55	17:59:59	18:04:24	00:00:00	18:22:19	18:28:01	18:49:57	00:04:57
102,151	28700 MOUNT RUSHMORE RD	2016-12-04	22:10:21	22:10:49	22:11:11	22:15:51	00:00:00	22:34:38	22:49:01	23:28:53	00:05:30
102,181	2800 COLT RD	2016-12-05	00:36:21	00:36:54	00:38:33	00:45:07	02:13:57	00:00:00	00:00:00	00:00:00	00:08:46
102,193	27408 LARCHBLUFF DR	2016-12-05	01:34:45	01:35:21	01:36:55	01:42:15	00:00:00	01:54:45	02:04:31	02:31:44	00:07:30
102,240	5710 WHITECLIFF DR	2016-12-05	07:39:41	07:40:32	07:41:16	07:44:55	00:00:00	08:07:53	08:13:34	08:54:53	00:05:14
102,247	5704 SUNMIST DR	2016-12-05	08:09:35	08:10:04	08:10:35	08:15:26	00:00:00	08:35:10	08:45:27	09:03:10	00:05:51
102,250	5701 W CRESTRIDGE RD	2016-12-05	08:19:12	08:19:59	08:20:07	08:25:32	00:00:00	08:42:56	09:01:27	09:24:30	00:06:20
102,280	28103 LOMO DR	2016-12-05	09:45:06	09:47:53	09:47:54	09:54:00	00:00:00	10:09:28	10:22:32	11:19:52	00:08:54
102,360	28611 STOKOWSKI DR	2016-12-05	13:09:48	13:10:23	13:10:38	13:14:22	00:00:00	13:29:02	13:41:46	14:30:04	00:04:34
102,547	5201 MIDDLECREST RD	2016-12-05	23:31:59	23:32:56	23:33:50	23:39:21	23:55:49	00:00:00	00:00:00	00:00:00	00:07:22
102,549	1920 MAC ARTHUR ST	2016-12-05	23:57:49	23:59:00	23:59:12	00:05:55	00:00:00	00:20:19	00:31:00	00:49:59	00:08:06
102,557	28705 SHIRE OAKS DR	2016-12-06	00:33:34	00:34:03	00:35:38	00:41:14	00:00:00	00:49:23	01:00:54	01:53:15	00:07:40
102,580	7307 LUNADA VISTA	2016-12-06	03:39:24	03:40:49	03:41:25	03:49:44	00:00:00	04:10:54	04:29:46	05:09:07	00:10:20
102,647	5701 W CRESTRIDGE RD	2016-12-06	10:28:44	10:30:19	10:30:21	10:33:25	00:00:00	11:01:44	11:28:14	11:28:19	00:04:41
102,684	5801 W CRESTRIDGE RD	2016-12-06	12:33:25	12:33:46	12:34:51	12:37:21	00:00:00	12:53:17	13:04:37	13:33:55	00:03:56
102,703	4875 ELKRIDGE DR	2016-12-06	13:21:17	13:22:09	13:22:10	13:28:11	00:00:00	13:37:40	13:53:44	14:22:36	00:06:54
102,708	23 BARKENTINE RD	2016-12-06	13:38:24	13:39:00	13:39:01	13:45:05	00:00:00	14:01:59	14:30:46	15:48:05	00:06:41
102,766	17 COVEVIEW DR	2016-12-06	17:10:23	17:12:18	17:12:21	17:15:57	00:00:00	17:24:45	17:45:55	18:29:23	00:05:34
102,773	2011 SANTA RENA DR	2016-12-06	17:20:47	17:21:33	17:21:48	17:25:08	00:00:00	17:49:29	18:00:26	19:12:31	00:04:21
102,798	29815 KNOLL VIEW DR	2016-12-06	19:18:17	19:19:01	19:19:26	19:24:32	00:00:00	19:45:31	19:53:42	20:43:08	00:06:15
102,809	HAWTHORNE BLVD/CREST RD	2016-12-06	20:17:52	20:19:21	20:19:24	20:23:30	20:37:41	00:00:00	00:00:00	00:00:00	00:05:38
102,835	6948 VERDE RIDGE RD	2016-12-06	22:07:11	22:07:49	22:08:00	22:14:53	00:00:00	22:27:38	22:40:30	23:23:17	00:07:42
102,841	28602 MOUNT SAWTOOTH DR	2016-12-06	23:10:08	23:10:54	23:11:04	23:15:59	00:00:00	23:47:54	00:40:03	00:47:13	00:05:51
102,866	29601 S WESTERN AV	2016-12-07	01:36:43	01:37:14	01:38:23	01:43:51	00:00:00	01:58:15	02:18:53	02:44:03	00:07:08
102,875	1978 CADDINGTON DR	2016-12-07	03:14:58	03:15:45	03:17:05	03:22:14	00:00:00	03:42:46	03:51:32	04:50:02	00:07:16
102,876	2003 AVENIDA FELICIANO	2016-12-07	03:17:31	03:17:51	03:18:52	03:23:10	00:00:00	03:43:37	03:49:44	04:12:38	00:05:39
102,899	29661 S WESTERN AV	2016-12-07	07:25:07	07:25:43	07:25:57	07:31:37	00:00:00	07:41:30	07:48:37	08:03:55	00:06:30
102,915	29421 S WESTERN AV	2016-12-07	08:35:57	08:36:47	08:37:08	08:38:02	00:00:00	08:59:19	09:19:24	09:31:52	00:02:05
102,948	32614 COASTSITE DR	2016-12-07	10:13:37	10:14:51	10:15:22	10:18:42	00:00:00	10:47:03	11:02:58	12:00:29	00:05:05
103,032	26724 SHOREWOOD RD	2016-12-07	14:27:10	14:28:40	14:28:42	14:32:33	00:00:00	14:45:08	14:54:17	15:42:13	00:05:23

Run #	PU Address	Date	Call Start	Dispatch	Enroute	AtScene	Cancel	Transpor	Destinatior	Available	Response
103,096	1978 AVENIDA FELICIANO	2016-12-07	17:27:54	17:28:46	17:28:47	17:33:35	00:00:00	17:49:30	18:00:05	20:17:48	00:05:41
103,184	6124 PALOS VERDES DR S	2016-12-07	23:31:43	23:35:40	23:35:46	00:00:00	23:38:11	00:00:00	00:00:00	00:00:00	-42710 Days 00:28:17
103,197	2007 AVENIDA APRENDA	2016-12-08	00:25:19	00:25:45	00:26:44	00:31:28	00:43:43	00:00:00	00:00:00	00:00:00	00:06:09
103,252	26950 SPRING CREEK RD	2016-12-08	08:32:33	08:33:55	08:34:11	08:37:18	00:00:00	08:51:13	09:02:00	09:42:37	00:04:45
103,258	2721 CORAL RIDGE RD	2016-12-08	09:03:46	09:04:14	09:05:16	09:18:46	00:00:00	09:34:51	10:22:50	10:36:11	00:15:00
103,260	29641 S WESTERN AV	2016-12-08	09:06:58	09:08:04	09:08:06	09:15:53	00:00:00	09:55:03	10:22:38	11:14:52	00:08:55
103,280	FIGTREE RD/NARCISSA DR	2016-12-08	10:34:50	10:35:24	10:35:30	10:41:55	00:00:00	11:02:09	11:18:24	11:41:25	00:07:05
103,332	28856 KING ARTHUR CT	2016-12-08	13:15:47	13:16:43	13:16:47	13:20:04	00:00:00	13:41:03	14:00:59	14:27:09	00:04:17
103,342	5502 SHOREVIEW DR	2016-12-08	13:37:45	13:38:03	13:38:49	13:44:15	14:44:03	00:00:00	00:00:00	00:00:00	00:06:30
103,399	1 PARK PL	2016-12-08	16:32:32	16:35:51	16:39:26	16:40:13	16:51:34	00:00:00	00:00:00	00:00:00	00:07:41
103,410	5701 W CRESTRIDGE RD	2016-12-08	17:12:09	17:12:42	17:12:43	17:16:54	00:00:00	17:35:27	18:51:36	18:51:44	00:04:45
103,446	5516 EAU CLAIRE DR	2016-12-08	18:31:16	18:32:08	18:32:50	18:35:05	00:00:00	18:54:43	19:08:34	20:40:31	00:03:49
103,469	6706 LOS VERDES DR	2016-12-08	19:25:04	19:25:29	19:25:39	19:31:40	00:00:00	19:49:56	20:03:49	21:15:28	00:06:36
103,482	3 VIA LA CIMA	2016-12-08	20:06:28	20:06:56	20:07:04	20:11:52	20:32:39	00:00:00	00:00:00	00:00:00	00:05:24
103,497	29661 S WESTERN AV	2016-12-08	21:23:19	21:23:58	21:24:03	21:30:42	00:00:00	21:47:15	22:06:06	22:19:34	00:07:23
103,527	28602 MOUNT SAWTOOTH DR	2016-12-08	23:52:16	23:52:52	23:53:15	23:59:00	00:00:00	00:14:41	00:23:37	00:40:54	00:06:44
103,543	28130 S PEACOCK RIDGE DR	2016-12-09	02:03:37	02:04:07	02:05:21	02:09:36	02:37:25	00:00:00	00:00:00	00:00:00	00:05:59
103,550	5029 DELACROIX RD	2016-12-09	02:42:33	02:43:23	02:43:42	02:47:02	00:00:00	03:05:31	03:14:50	03:28:41	00:04:29
103,586	5505 SHOREVIEW DR	2016-12-09	07:49:36	07:50:39	07:52:11	07:55:56	00:00:00	08:26:29	08:28:55	09:29:54	00:06:20
103,594	29359 WHITLEY COLLINS DR	2016-12-09	08:29:19	08:30:24	08:30:25	08:33:50	00:00:00	08:48:22	09:05:47	09:54:52	00:04:31
103,639	6510 OCEAN CREST DR	2016-12-09	11:01:08	11:01:37	11:01:41	11:05:47	00:00:00	11:39:36	11:50:39	12:25:35	00:04:39
103,654	30012 MATISSE DR	2016-12-09	11:49:59	11:50:22	11:50:23	11:58:37	00:00:00	12:14:29	12:26:46	13:58:20	00:08:38
103,791	30423 MIRALESTE DR	2016-12-09	19:16:15	19:17:41	19:17:43	19:24:17	19:40:43	00:00:00	00:00:00	00:00:00	00:08:02
103,797	26950 SPRING CREEK RD	2016-12-09	19:58:41	19:59:09	20:00:07	20:03:20	00:00:00	20:21:13	20:35:14	22:11:05	00:04:39
103,805	29840 KNOLL VIEW DR	2016-12-09	20:29:38	20:30:12	20:30:58	20:39:45	00:00:00	20:53:34	21:00:53	21:34:04	00:10:07
103,880	5701 W CRESTRIDGE RD	2016-12-10	01:42:14	01:43:35	01:44:37	01:46:33	00:00:00	02:01:11	02:11:22	03:20:08	00:04:19
103,910	5701 W CRESTRIDGE RD	2016-12-10	04:39:52	04:40:16	04:42:09	04:44:19	00:00:00	04:57:32	05:08:10	05:44:04	00:04:27
104,043	30041 VIA RIVERA	2016-12-10	14:22:17	14:22:50	14:22:51	14:36:43	14:37:49	00:00:00	00:00:00	00:00:00	00:14:26
104,102	29704 KNOLL VIEW DR	2016-12-10	17:28:20	17:29:03	17:29:07	17:35:46	00:00:00	18:01:14	18:23:12	19:11:17	00:07:26
104,189	26736 MENOMINEE PL	2016-12-10	23:09:07	23:09:52	23:11:00	23:15:05	00:00:00	23:37:36	23:46:29	00:26:03	00:05:58
104,192	3269 DELUNA DR	2016-12-10	23:15:41	23:16:02	23:17:30	23:28:54	00:00:00	23:47:07	23:55:37	00:32:59	00:13:13
104,297	52 VIA CAPRI	2016-12-11	09:07:07	09:08:03	09:08:09	09:11:10	00:00:00	09:37:44	09:52:53	10:27:22	00:04:03
104,314	26373 SILVER SPUR RD	2016-12-11	10:25:11	10:26:05	10:26:11	10:31:40	00:00:00	10:42:55	10:51:14	11:26:18	00:06:29
104,408	6065 VIA SONOMA	2016-12-11	16:00:09	16:01:17	16:02:15	16:05:50	00:00:00	16:27:13	16:36:56	17:01:15	00:05:41
104,441	3318 CORINNA DR	2016-12-11	17:28:46	17:30:45	17:30:47	17:44:12	00:00:00	18:01:10	18:45:10	19:06:51	00:15:26
104,509	5644 RAVENSPUR DR	2016-12-11	22:27:33	22:28:21	22:29:23	22:31:48	00:00:00	22:45:11	22:54:51	23:19:56	00:04:15
104,696	3242 STARLINE DR	2016-12-12	14:22:38	14:23:30	14:23:38	14:30:55	14:31:39	00:00:00	00:00:00	00:00:00	00:08:17
104,720	26704 HAWKHURST DR	2016-12-12	15:37:37	15:38:50	15:38:52	15:43:45	15:45:33	00:00:00	00:00:00	00:00:00	00:06:08
104,813	30709 RUE VALOIS	2016-12-12	20:28:07	20:28:40	20:29:40	20:36:16	00:00:00	20:51:52	21:08:56	22:07:15	00:08:09
104,935	5701 W CRESTRIDGE RD	2016-12-13	09:25:36	09:26:38	09:27:28	09:29:40	00:00:00	09:45:22	09:56:10	10:13:17	00:04:04
104,936	30462 VIA CAMBRON	2016-12-13	09:36:24	09:37:13	09:37:16	09:42:16	00:00:00	10:08:05	10:24:09	10:54:50	00:05:52
104,937	28615 QUAILHILL DR	2016-12-13	09:42:11	09:43:50	09:43:51	09:50:22	09:51:34	00:00:00	00:00:00	00:00:00	00:08:11
104,953	29661 S WESTERN AV	2016-12-13	10:53:27	10:54:02	10:54:06	10:56:20	00:00:00	11:10:39	11:26:21	12:00:27	00:02:53
105,098	32 SANTA BARBARA DR	2016-12-13	20:50:27	20:51:32	20:51:38	20:54:07	00:00:00	21:11:44	21:21:41	21:55:34	00:03:40
105,164	3586 SEAGLEN DR	2016-12-14	02:50:19	02:50:57	02:52:24	03:04:20	00:00:00	03:21:28	03:35:32	04:35:52	00:14:01
105,293	16 LA VISTA VERDE DR	2016-12-14	12:33:47	12:34:30	12:34:34	12:41:52	00:00:00	12:56:21	13:35:58	13:56:07	00:08:05
105,377	7022 WILLOWTREE DR	2016-12-14	17:20:45	17:21:20	17:22:09	17:28:29	00:00:00	17:48:22	18:20:17	18:28:27	00:07:44
105,442	28602 MOUNT SAWTOOTH DR	2016-12-14	20:56:35	20:57:34	20:57:50	21:02:47	00:00:00	21:24:29	21:38:50	22:23:47	00:06:12
105,452	5701 W CRESTRIDGE RD	2016-12-14	21:31:50	21:32:43	21:33:44	21:36:03	00:00:00	21:53:46	22:03:59	22:57:51	00:04:13
105,522	32653 SEAGATE DR	2016-12-15	04:59:04	05:00:00	05:01:37	05:12:08	00:00:00	05:35:15	05:53:35	06:37:09	00:13:04

Run #	PU Address	Date	Call Star	Dispatch	Enroute	AtScene	Cancel	Transpor	Destinatior	Available	Response
105,524	26335 BASSWOOD AV	2016-12-15	05:23:06	05:23:41	05:23:52	05:29:30	00:00:00	05:54:06	06:02:03	06:58:26	00:06:24
105,552	GOLDEN MEADOW DR/LOFTYGRO	2016-12-15	08:24:01	08:27:35	08:27:56	08:34:56	08:37:22	00:00:00	00:00:00	00:00:00	00:10:55
105,586	27988 BEECHGATE DR	2016-12-15	10:41:09	10:41:28	10:41:36	10:44:06	00:00:00	11:01:04	11:16:41	12:15:06	00:02:57
105,684	31236 PALOS VERDES DR W	2016-12-15	15:52:40	15:53:03	15:54:06	15:56:19	00:00:00	16:13:44	16:25:22	17:05:04	00:03:39
105,702	6045 VIA SONOMA	2016-12-15	16:28:41	16:29:42	16:29:44	16:35:17	00:00:00	16:50:18	17:03:05	18:02:12	00:06:36
105,745	5727 RAVENSPUR DR	2016-12-15	18:58:08	18:58:55	18:59:58	19:02:28	19:07:56	00:00:00	00:00:00	00:00:00	00:04:20
105,823	3440 VIA CAMPESINA	2016-12-15	23:15:25	23:16:27	23:16:38	00:00:00	23:18:15	00:00:00	00:00:00	00:00:00	-42718 Days 00:44:35
105,990	6340 VIA COLINITA	2016-12-16	13:08:03	13:08:56	13:09:13	13:14:57	00:00:00	13:33:35	13:48:07	14:10:53	00:06:54
106,007	6507 OCEAN CREST DR	2016-12-16	14:01:58	14:02:47	14:03:12	14:04:05	00:00:00	14:28:40	14:48:59	15:20:16	00:02:07
106,038	6751 ALTA VISTA DR	2016-12-16	15:18:35	15:19:34	15:20:14	15:27:20	00:00:00	15:37:57	16:00:53	16:43:27	00:08:45
106,049	30230 VIA RIVERA	2016-12-16	15:43:31	15:44:27	15:45:29	15:51:00	15:58:16	00:00:00	00:00:00	00:00:00	00:07:29
106,083	5959 W PEACOCK RIDGE RD	2016-12-16	17:08:21	17:09:04	17:09:10	17:15:51	00:00:00	17:33:39	17:47:46	18:40:11	00:07:30
106,097	2726 SAN RAMON DR	2016-12-16	17:52:13	17:53:55	17:53:59	18:03:28	00:00:00	18:11:50	18:25:42	19:10:37	00:11:15
106,107	3 VIA LA ROCCA	2016-12-16	18:46:16	18:47:11	18:48:02	18:51:21	00:00:00	19:01:50	19:14:29	20:16:25	00:05:05
106,143	6100 VIA SUBIDA	2016-12-16	21:19:17	21:20:00	21:20:22	00:00:00	21:22:39	00:00:00	00:00:00	00:00:00	-42719 Days 02:40:43
106,207	2003 SUMMERLAND ST	2016-12-17	00:48:44	00:49:20	00:50:37	00:56:34	00:00:00	01:10:45	01:17:39	01:42:27	00:07:50
106,316	20 NARCISSA DR	2016-12-17	11:31:10	11:32:18	11:32:57	11:40:02	00:00:00	12:18:01	12:22:35	13:01:54	00:08:52
106,410	4708 BROWNDEER LN	2016-12-17	17:00:26	17:02:01	17:02:07	17:08:55	00:00:00	17:30:33	18:08:37	18:54:33	00:08:29
106,459	5408 LITTLEBOW RD	2016-12-17	20:01:07	20:02:00	20:02:01	20:07:35	21:04:28	00:00:00	00:00:00	00:00:00	00:06:28
106,484	28405 ROTHROCK DR	2016-12-17	21:59:32	22:00:32	22:00:42	22:06:49	22:16:59	00:00:00	00:00:00	00:00:00	00:07:17
106,507	30228 CARTIER DR	2016-12-18	00:05:09	00:06:02	00:07:19	00:12:59	00:00:00	00:28:45	00:40:12	01:14:38	00:07:50
106,594	4300 VIA FRASCATI	2016-12-18	09:10:43	09:11:15	09:11:57	09:19:37	00:00:00	09:30:46	09:45:41	10:29:24	00:08:54
106,595	3559 HEROIC DR	2016-12-18	09:17:01	09:18:02	09:18:07	09:32:00	00:00:00	09:48:46	10:09:28	11:00:41	00:14:59
106,635	2262 SUNNYSIDE RIDGE RD	2016-12-18	11:28:14	11:29:00	11:30:10	11:36:41	00:00:00	11:59:24	12:08:17	12:53:36	00:08:27
106,654	CREST RD/HAWTHORNE BLVD	2016-12-18	12:26:18	12:26:57	12:26:59	12:31:42	00:00:00	12:56:37	13:07:16	13:48:19	00:05:24
106,706	TERRANEA WY/PALOS VERDES DI	2016-12-18	14:29:15	14:30:54	14:31:00	14:36:20	00:00:00	15:13:04	15:31:47	16:01:56	00:07:05
106,727	6419 RIO LINDA DR	2016-12-18	15:30:17	15:31:05	15:31:15	15:34:56	00:00:00	16:01:25	16:25:08	16:56:55	00:04:39
106,733	7010 HEDGEWOOD DR	2016-12-18	15:42:44	15:43:27	15:43:27	15:49:26	00:00:00	16:18:11	16:28:51	17:00:18	00:06:42
106,743	5701 W CRESTRIDGE RD	2016-12-18	16:10:02	16:10:11	16:11:13	16:14:11	00:00:00	16:25:22	16:40:26	17:20:59	00:04:09
106,797	32653 SEAGATE DR	2016-12-18	19:24:44	19:25:26	19:26:56	00:00:00	19:34:39	00:00:00	00:00:00	00:00:00	-42721 Days 04:35:16
106,845	29661 S WESTERN AV	2016-12-18	22:56:38	22:57:36	22:57:39	23:02:46	00:00:00	23:28:05	23:28:25	23:51:17	00:06:08
106,874	30089 AVENIDA CLASSICA	2016-12-19	01:26:29	01:27:08	01:28:58	01:34:31	00:00:00	01:54:46	02:08:03	02:45:34	00:08:02
106,889	26901 S WESTERN AV	2016-12-19	03:15:38	03:16:10	03:17:17	03:19:35	00:00:00	03:34:02	03:41:30	04:03:40	00:03:57
106,963	30557 RUE LANGLOIS	2016-12-19	10:14:40	10:15:18	10:15:24	10:18:21	00:00:00	10:36:32	11:00:01	12:09:41	00:03:41
107,009	1867 JAYBROOK DR	2016-12-19	13:12:01	13:12:26	13:12:30	13:19:40	00:00:00	13:33:15	14:02:28	14:02:37	00:07:39
107,045	28532 VISTA MADERA	2016-12-19	15:22:44	15:24:17	15:24:19	15:28:56	00:00:00	15:38:06	15:50:17	16:15:53	00:06:12
107,102	30469 VIA VICTORIA	2016-12-19	18:28:57	18:30:50	18:31:24	18:34:34	18:59:51	00:00:00	00:00:00	00:00:00	00:05:37
107,148	6872 LOS VERDES DR	2016-12-19	21:49:05	21:50:03	21:50:14	21:52:50	00:00:00	22:03:20	22:23:28	22:52:39	00:03:45
107,150	28901 S WESTERN AV	2016-12-19	22:02:40	22:03:10	22:04:17	22:08:38	00:00:00	22:26:13	22:26:21	22:53:20	00:05:58
107,151	28607 COVECREST DR	2016-12-19	22:04:27	22:05:15	22:05:17	22:10:04	00:00:00	22:19:34	22:31:44	23:27:53	00:05:37
107,164	26697 WHITEHORN DR	2016-12-19	23:46:09	23:46:36	23:47:49	23:51:51	00:06:18	00:00:00	00:00:00	00:00:00	00:05:42
107,204	5074 SILVER ARROW DR	2016-12-20	06:03:23	06:04:10	06:05:58	06:08:13	00:00:00	06:23:13	06:58:42	06:58:56	00:04:50
107,247	S WESTERN AV/CADDINGTON DR	2016-12-20	10:18:55	10:19:28	10:19:30	10:21:07	10:26:47	00:00:00	00:00:00	00:00:00	00:02:12
107,252	5701 W CRESTRIDGE RD	2016-12-20	10:35:02	10:35:39	10:35:41	10:39:54	00:00:00	11:06:02	11:11:50	11:49:05	00:04:52
107,290	5801 W CRESTRIDGE RD	2016-12-20	12:36:31	12:38:09	12:38:09	12:38:10	00:00:00	12:45:47	12:57:13	14:10:47	00:01:39
107,347	26901 S WESTERN AV	2016-12-20	15:31:40	15:32:22	15:32:25	15:36:53	00:00:00	15:49:32	16:05:42	16:39:29	00:05:13
107,429	26405 ASHFORK PL	2016-12-20	21:27:15	21:28:16	21:28:57	21:33:55	00:00:00	21:48:39	21:58:53	22:17:21	00:06:40
107,448	2145 MAC ARTHUR ST	2016-12-20	22:22:06	22:24:00	22:24:03	22:30:02	00:00:00	22:49:37	22:54:17	23:05:34	00:07:56
107,464	32709 SEAGATE DR	2016-12-21	00:15:56	00:16:36	00:18:02	00:25:43	00:00:00	00:44:19	01:02:36	01:53:22	00:09:47
107,512	5357 MANITOWAC DR	2016-12-21	04:58:12	04:58:58	05:00:45	05:04:26	00:00:00	05:17:15	05:24:55	05:44:21	00:06:14

Run #	PU Address	Date	Call Start	Dispatch	Enroute	AtScene	Cancel	Transpor	Destinatior	Available	Response
107,577	26613 SHOREWOOD RD	2016-12-21	10:37:41	10:38:15	10:38:41	10:47:11	10:50:03	00:00:00	00:00:00	00:00:00	00:09:30
107,589	3269 DELUNA DR	2016-12-21	11:18:30	11:18:55	11:18:57	11:26:26	00:00:00	11:46:56	11:54:31	12:19:59	00:07:56
107,606	6908 WILLOWTREE DR	2016-12-21	12:29:23	12:29:46	12:30:49	12:36:20	00:00:00	12:58:20	13:12:43	14:40:15	00:06:57
107,661	1 DIAMONTE LN	2016-12-21	15:35:56	15:36:20	15:36:32	15:43:32	00:00:00	15:55:24	16:13:29	16:51:34	00:07:36
107,837	28519 PLAINFIELD DR	2016-12-22	06:31:45	06:32:13	06:34:33	06:39:15	07:20:14	00:00:00	00:00:00	00:00:00	00:07:30
107,909	2052 REDONDELA DR	2016-12-22	11:35:22	11:36:52	11:36:55	11:38:54	11:56:23	00:00:00	00:00:00	00:00:00	00:03:32
107,921	29661 S WESTERN AV	2016-12-22	12:21:36	12:22:42	12:22:46	12:24:06	00:00:00	12:42:54	12:48:02	13:29:15	00:02:30
108,053	2 OCEANAIRE DR	2016-12-22	21:31:36	21:32:58	21:33:32	21:37:28	00:00:00	21:47:30	22:01:16	22:40:08	00:05:52
108,058	6714 LOS VERDES DR	2016-12-22	21:59:20	21:59:43	22:00:43	22:05:50	00:00:00	22:28:51	22:37:18	23:17:04	00:06:30
108,176	84 ROCKINGHORSE RD	2016-12-23	10:09:57	10:10:50	10:10:52	10:16:38	00:00:00	10:40:58	10:52:34	11:35:59	00:06:41
108,183	2049 BEECHAM DR	2016-12-23	10:58:26	10:58:52	10:59:59	11:01:52	00:00:00	11:18:09	11:24:26	11:54:48	00:03:26
108,221	5701 W CRESTRIDGE RD	2016-12-23	13:23:59	13:24:51	13:26:03	13:27:52	00:00:00	13:39:36	13:50:25	14:18:43	00:03:53
108,238	30034 VIA BORICA	2016-12-23	14:30:26	14:30:53	14:31:48	14:37:49	00:00:00	14:54:33	15:14:05	16:13:31	00:07:23
108,447	HAWTHORNE BLVD/PALOS VERDE	2016-12-24	06:48:08	06:49:09	06:50:14	06:56:22	00:00:00	07:13:57	07:36:19	08:10:31	00:08:14
108,451	3 THYME PL	2016-12-24	07:34:27	07:34:57	07:35:43	07:46:38	00:00:00	08:04:06	08:22:21	08:51:21	00:12:11
108,462	28717 TRAILRIDERS DR	2016-12-24	08:56:10	08:58:23	08:59:32	09:03:08	00:00:00	09:17:57	09:29:55	09:53:04	00:06:58
108,488	6748 LOS VERDES DR	2016-12-24	10:48:08	10:49:07	10:49:09	10:53:33	00:00:00	11:11:58	11:27:40	12:10:17	00:05:25
108,489	29519 STONECREST RD	2016-12-24	10:48:41	10:49:50	10:49:50	10:53:11	00:00:00	11:06:56	11:18:56	12:53:51	00:04:30
108,504	2038 NOBLE VIEW DR	2016-12-24	12:18:15	12:19:02	12:19:50	12:22:22	00:00:00	12:52:40	12:59:20	13:18:51	00:04:07
108,541	5801 W CRESTRIDGE RD	2016-12-24	14:09:52	14:10:39	14:11:16	14:16:04	00:00:00	14:27:41	14:52:21	16:14:28	00:06:12
108,550	28026 PONTEVEDRA DR	2016-12-24	14:46:49	14:47:16	14:47:18	14:51:49	00:00:00	15:13:27	15:23:08	15:51:40	00:05:00
108,599	26643 INDIAN PEAK RD	2016-12-24	18:30:35	18:31:47	18:32:06	18:34:42	00:00:00	18:51:12	19:00:07	19:37:24	00:04:07
108,644	2006 TRUDIE DR	2016-12-24	21:50:47	21:51:46	21:51:49	00:00:00	21:52:30	00:00:00	00:00:00	00:00:00	-42727 Days 02:09:13
108,675	28026 PONTEVEDRA DR	2016-12-25	01:02:13	01:02:46	01:04:20	01:08:58	00:00:00	01:22:43	01:34:00	01:48:55	00:06:45
108,770	28803 CEDARBLUFF DR	2016-12-25	10:28:42	10:29:17	10:29:20	10:32:42	00:00:00	10:43:27	10:53:03	11:38:51	00:04:00
108,786	4309 MIRALESTE DR	2016-12-25	11:13:16	11:14:10	11:14:11	11:17:04	00:00:00	11:35:27	11:44:50	12:21:16	00:03:48
108,972	3136 BARKENTINE RD	2016-12-25	23:29:35	23:30:49	23:31:00	23:39:25	00:00:00	23:48:06	00:07:48	00:41:19	00:09:50
109,081	2726 SAN RAMON DR	2016-12-26	10:28:10	10:29:28	10:29:31	10:36:27	00:00:00	10:46:30	11:03:52	11:25:00	00:08:17
109,098	2450 COLT RD	2016-12-26	11:13:13	11:13:52	11:13:57	11:20:24	00:00:00	11:38:40	11:51:18	13:28:26	00:07:11
109,127	2038 NOBLE VIEW DR	2016-12-26	13:05:19	13:06:43	13:06:44	13:06:46	13:18:17	00:00:00	00:00:00	00:00:00	00:01:27
109,149	7022 WILLOWTREE DR	2016-12-26	14:15:07	14:16:02	14:16:04	14:20:59	00:00:00	14:47:31	14:50:28	16:12:40	00:05:52
109,164	3200 LA ROTONDA DR	2016-12-26	15:04:43	15:05:40	15:05:43	15:13:00	00:00:00	15:30:34	15:48:38	17:10:39	00:08:17
109,229	27412 LONGHILL DR	2016-12-26	18:04:33	18:05:13	18:05:15	18:10:40	00:00:00	18:36:07	18:45:59	19:50:17	00:06:07
109,231	8 COVEVIEW DR	2016-12-26	18:09:05	18:10:16	18:10:18	00:00:00	18:18:16	00:00:00	00:00:00	00:00:00	-42729 Days 05:50:55
109,255	6615 VERDE RIDGE RD	2016-12-26	20:08:09	20:09:44	20:09:46	20:14:39	00:00:00	20:31:07	20:42:53	21:51:24	00:06:30
109,261	29227 S WESTERN AV	2016-12-26	20:28:33	20:29:20	20:29:37	20:33:38	00:00:00	20:42:25	20:58:34	21:21:15	00:05:05
109,281	21 ROCKINGHORSE RD	2016-12-26	21:59:52	22:00:35	22:01:29	22:06:45	00:00:00	22:24:16	22:33:08	23:00:14	00:06:53
109,362	30257 VIA VICTORIA	2016-12-27	08:00:15	08:00:57	08:01:45	08:08:55	00:00:00	08:22:49	08:41:29	09:24:37	00:08:40
109,395	83 MIRALESTE PLAZA	2016-12-27	10:00:10	10:00:31	10:01:43	10:06:03	10:17:46	00:00:00	00:00:00	00:00:00	00:05:53
109,413	29661 S WESTERN AV	2016-12-27	10:59:23	10:59:57	10:59:59	11:03:18	00:00:00	11:20:15	11:24:32	11:55:00	00:03:55
109,430	3040 DELUNA DR	2016-12-27	11:45:15	11:45:51	11:45:54	11:58:40	00:00:00	12:05:47	12:21:24	14:19:49	00:13:25
109,456	3860 CREST RD	2016-12-27	13:05:11	13:05:55	13:05:57	00:00:00	13:16:01	00:00:00	00:00:00	00:00:00	-42730 Days 10:54:49
109,550	27706 ELDENA DR	2016-12-27	17:11:06	17:11:47	17:11:48	17:13:37	00:00:00	17:33:48	17:43:07	18:35:45	00:02:31
109,613	26901 S WESTERN AV	2016-12-27	22:13:57	22:14:20	22:15:43	22:17:41	00:00:00	22:27:42	22:36:46	23:14:29	00:03:44
109,632	VIA COLINITA/MIRALESTE DR	2016-12-27	23:46:11	23:46:40	23:46:43	00:00:00	23:51:39	00:00:00	00:00:00	00:00:00	-42730 Days 00:13:49
109,692	5701 W CRESTRIDGE RD	2016-12-28	07:45:58	07:46:29	07:50:12	07:51:21	00:00:00	08:18:39	08:18:46	09:08:18	00:05:23
109,701	30134 AVENIDA CELESTIAL	2016-12-28	08:29:58	08:30:20	08:30:23	08:34:49	00:00:00	08:44:05	09:00:52	09:27:57	00:04:51
109,726	1920 MAC ARTHUR ST	2016-12-28	09:55:09	09:55:46	09:55:54	09:58:20	00:00:00	10:19:43	10:31:35	11:10:22	00:03:11
109,745	5555 W CRESTRIDGE RD	2016-12-28	10:51:35	10:52:02	10:52:26	10:57:43	00:00:00	11:13:38	11:37:36	11:55:20	00:06:08
109,793	6910 HEDGEWOOD DR	2016-12-28	13:11:18	13:11:36	13:13:23	13:17:54	13:19:20	00:00:00	00:00:00	00:00:00	00:06:36

PUBLIC RECORDS ACT REQUESTS - TRACKING LOG 2017

DATE OF REQUEST	DATE RECEIVED	REQUESTOR	SUBJECT	ACTION TAKEN
12/27/2016	1/3/2017	Smart Procure	PRA for PO Vendor Info	1/3/2017 Accounting Tech Amundson provided info. Completed.
1/7/2017	1/7/2017	Bill West	PRA for attorney contracts and statements	1/16/17 DCC Takaoka sent response to requestor. Awaiting payment.
1/12/2017	1/12/2017	Center for Contract Compliance (Nick Santos)	PRA for certified payroll documents for the Pro Tech Engineering Corporation - Hawthorne Blvd. Signal Synchronization Project	1/23/17 Admin Asst. Zweizig sent email response with responsive documents. 14 day extension letter sent for remaining documents. 2/6/17 Admin Asst. Zweizig responded. Completed.
1/13/2017	1/13/2017	Center for Contract Compliance (Nick Santos)	PRA for Portuguese Bend Landslide Dewatering Wells	1/19/17 DCC Takaoka responded- completed.
1/12/2017	1/13/2017	Law Office Lisa Herzog	PRA for Willdan documents	01/16/2017 AAII Cloke sent response re Request No. 1. 01/18/2017 AAII Cloke sent 14 day extension letter. 2/2/2017 AAII Cloke sent letter to requestor with date the documents (request nos. 2 & 3) will be ready for review. 2/6/2017 PWDD Jules notified the City Clerk's office that we have no responsive documents to this request. AAII Cloke sent letter to requester. Completed.
1/17/2017	1/17/2017	Matt Pearce	PRA for Trump National Golf Course golf tax	1/25/17 DCC Takaoka responded. Completed.
1/23/2017	1/23/2017	Valencia Harkless (CA Department of Industrial Relations)	PRA for copies of any building permits for the residence: 30437 Rhone Drive	2/1/17 DCC Takaoka responded to requestort. Awaiting payment.
1/26/2017	1/26/2017	Center for Contract Compliance (Marisol Hernandez)	PRA for Abalone Cove Sewer System Cleaning and Inspection	1/31/17 Admin Asst. Zweizig responded. Completed.
1/26/2017	1/26/2017	Center for Contract Compliance (Nick Santos)	PRA for Southwest Pipeline and Trenchless Corp and Performance Pipeline Technologies	1/26/17 ACC Takaoka sent PRA to Public Works Dept for their review and action. 2/6/2017 ACE Eder found Southwest (Performance Pipeline) needs additional time. AAII Cloke sent 14-day extension letter. 2/22/2017 AAII Cloke sent second letter extending time to respond.
1/27/2017	1/27/2017	North American Procurement Council	PRA AB Cove Sewer Manhole Rehab Fy 16-17 bid docs	1/27/17 Asst Mitchell responded. Completed.
1/30/2017	1/30/2017	Roberto Ortega (Farmers Insurance)	PRA for Construction Permits from 2003-2004 for AIN 7581004020	2/8/2017 CDD responded. AAII Cloke emailed records to requestor. Completed.
2/3/2017	2/3/2017	Latham & Watkins	PRA for docs from Baron & Budd; Port of Long Beach	2/13/17 DCC Takaoka responded. Completed.

PUBLIC RECORDS ACT REQUESTS - TRACKING LOG 2017

DATE OF REQUEST	DATE RECEIVED	REQUESTOR	SUBJECT	ACTION TAKEN
2/8/2017	2/8/2017	Accutrend Data Corporation (Colin Yost)	PRA for List of NewBusiness Licenses Filed in January 2017	2/15/2017 AAII Cloke responded. Completed.
2/13/2017	2/13/2017	Carl Sheriff PE Michael Johnson	PRA for docs and plans as related to 6510 Ocean Crest Drive	2/15/2017 AAII Cloke sent CDD response. Completed.
2/13/2017	2/15/2017	Jeanetta Wright	PRA for residential code enforcement violations written between 1/1/2016 and 2/13/2017.	2/15/2017 AAII Cloke request forwarded to CDD Director Mihranian.

SOUTHERN CALIFORNIA EDISON®
An EDISON INTERNATIONAL® Company

Circuit Reliability Review

Rancho Palos Verdes

January 2017

58

Providing Safe, Reliable, and Affordable Power

Southern California Edison is modernizing the power grid to meet the changing needs and expectations of our customers and to help California achieve its clean energy goals.

We are investing more than $12 billion into our power grid between 2015 – 2017 with the goal of increasing power reliability through significant upgrades. These investments include:

- Updating thousands of transmission and distribution poles
- Replacing hundreds of miles of underground cables
- Replacing hundreds of underground structures such as vaults and manholes
- Upgrading critical distribution equipment; capacitor banks, switches, and circuit breakers
- Building new distribution circuits to serve electrical demands in our communities
- Inspecting and replacing overhead conductor and equipment to improve public safety

Our investments in local communities will help ensure that customers receive safe, reliable, and affordable electricity now and in the future.

Understanding Your Reliability Report

As your electric utility, we want you to always have power when you need it. To get there, we constantly track and monitor electric outages across our service territory, and we measure our "system reliability" from this data.

The two metrics we rely on are common in the electric utility industry: the System Average Interruption Duration Index (SAIDI) and the System Average Interruption Frequency Index (SAIFI). Both are described in more detail on the next page.

Replacing and upgrading our infrastructure will help SCE maintain or improve SAIDI and SAIFI measurements.

This report provides historical reliability data for the circuits that serve your jurisdiction and our proposed infrastructure upgrades for the current year.

To view other reliability reports, visit sce.com>Outage Center>Maintaining Reliable Service

Reliability Metrics

MOMENTARY OUTAGES:

OUTAGES LASTING 5 MINUTES OR LESS

MAIFI:

- The number of times the average customer is interrupted by Momentary outages each year.

SUSTAINED OUTAGES:

OUTAGES LASTING LONGER THAN 5 MINUTES

SAIFI:

- The number of times the average customer is interrupted by Sustained outages each year.

SAIDI:

- The cumulative amount of time the average customer is interrupted by Sustained outages each year.

Cities in the South Bay District

Alondra Park
Del Aire
El Segundo
Gardena
Hawthorne
Hermosa Beach
Inglewood
Ladera Heights
Lawndale
Lennox
Lomita
Los Angeles
Manhattan Beach
Palos Verdes Estates
Rancho Palos Verdes
Redondo Beach
Rolling Hills
Rolling Hills Estates
Torrance
View Park-Windsor Hills
West Athens
Westmont

Reliability by SCE District (No Exclusions)

	2012				2013				2014				2015				2016			
District Name	District SAIDI	SAIDI RANKING	District SAIFI	SAIFI Ranking	District SAIDI	SAIDI RANKING	District SAIFI	SAIFI Ranking	District SAIDI	SAIDI RANKING	District SAIFI	SAIFI Ranking	District SAIDI	SAIDI RANKING	District SAIFI	SAIFI Ranking	District SAIDI	SAIDI RANKING	District SAIFI	SAIFI Ranking
ANTELOPE VALLEY	78.60	28	0.56	31	94.42	22	0.62	31	51.05	35	0.59	34	104.34	22	0.68	30	107.67	24	0.87	29
ARROWHEAD	129.58	13	1.31	7	180.59	7	1.39	8	193.25	5	1.59	5	362.61	4	3.97	1	659.46	3	2.85	5
BARSTOW	184.80	7	1.15	12	204.33	6	1.40	7	201.53	4	1.34	10	187.11	8	1.17	12	134.83	18	1.35	9
BIG CREEK	1184.25	1	4.52	1	176.51	8	3.08	1	920.25	1	1.34	11	422.77	2	3.42	2	1062.01	2	4.99	1
BISHOP	463.09	2	1.25	9	104.44	17	0.51	35	118.79	17	0.59	35	298.11	6	2.22	4	168.59	8	1.22	14
BLYTHE	225.88	6	1.53	3	483.13	1	1.38	9	707.54	2	2.42	2	427.00	1	1.52	7	396.38	5	2.71	6
CATALINA	78.46	30	0.72	29	105.94	16	2.97	2	97.02	24	4.17	1	42.56	35	2.25	3	65.01	35	3.66	3
COVINA	108.73	19	0.92	19	100.51	19	0.86	20	91.60	27	0.87	22	100.08	23	0.81	25	112.13	22	0.97	24
DOMINGUEZ HILLS	117.22	18	0.82	24	89.17	26	0.80	21	82.30	29	0.71	28	130.63	15	0.97	17	146.38	12	1.11	17
FOOTHILL	91.69	25	0.90	20	85.80	27	0.79	24	93.35	25	0.93	21	109.64	20	0.95	20	142.81	14	1.03	21
FULLERTON	68.99	33	0.42	35	90.57	25	0.79	22	82.23	30	0.72	27	76.59	29	0.67	31	92.72	30	0.76	34
HUNTINGTON BEACH	95.78	23	0.89	21	66.51	32	0.68	29	79.61	31	0.78	25	98.32	25	0.95	19	128.02	20	1.26	12
KERNVILLE	226.76	5	1.31	6	232.18	4	1.96	3	178.69	8	1.99	3	286.38	7	0.96	18	2421.32	1	3.67	2
LONG BEACH	75.83	31	0.55	33	75.11	30	0.70	28	66.33	34	0.61	32	164.46	9	0.89	23	135.16	17	0.86	31
MENIFEE	99.32	22	0.84	23	107.39	15	1.26	10	156.68	11	1.32	12	111.46	19	0.98	16	156.75	9	1.31	10
MONROVIA	108.11	20	1.13	15	99.12	20	1.02	16	133.32	14	1.16	16	96.68	26	0.88	24	116.57	21	0.84	32
MONTEBELLO	131.06	12	1.13	14	118.08	13	1.17	12	158.34	10	1.16	15	150.28	12	1.18	11	133.52	19	1.17	15
ONTARIO	93.09	24	0.87	22	77.39	29	0.79	23	97.91	23	1.00	19	94.04	27	0.74	27	105.07	27	0.93	27
PALM SPRINGS	175.92	8	1.27	8	112.80	14	0.77	25	107.04	20	0.71	29	99.54	24	0.80	26	107.58	25	1.07	19
REDLANDS	120.13	16	1.11	16	96.48	21	1.04	15	154.25	12	1.04	18	124.52	17	1.01	14	137.11	16	0.98	23
RIDGECREST	229.65	4	1.44	4	161.95	9	1.12	13	176.84	9	1.57	6	148.90	13	1.01	15	254.31	6	1.05	20
SADDLEBACK	83.01	27	0.73	27	70.69	31	0.53	34	99.07	22	0.74	26	46.03	34	0.39	35	65.99	34	0.65	35
SAN JOAQUIN	135.90	10	1.04	18	244.44	2	1.45	6	138.25	13	1.17	14	127.50	16	1.05	13	108.44	23	1.09	18
SANTA ANA	78.60	29	0.55	32	93.35	24	0.74	26	91.68	26	0.84	23	67.46	32	0.71	29	97.27	29	1.00	22
SANTA BARBARA	153.81	9	1.15	13	82.00	28	0.70	27	183.78	7	1.38	9	152.37	11	1.52	6	156.66	10	1.41	8
SANTA MONICA	101.69	21	0.79	25	122.78	12	1.00	17	110.76	19	0.99	20	75.41	30	0.62	32	91.08	31	0.95	26
SOUTH BAY	122.68	15	1.17	10	142.15	10	1.49	5	125.28	16	1.39	8	164.07	10	1.31	8	183.90	7	1.88	7
TEHACHAPI	117.96	17	1.43	5	232.67	3	1.12	14	130.70	15	1.29	13	298.96	5	1.21	9	97.29	28	1.13	16
THOUSAND OAKS	127.73	14	1.05	17	93.86	23	0.91	18	104.37	21	1.10	17	106.59	21	0.92	21	143.78	13	1.31	11
VALENCIA	62.01	35	0.46	34	51.04	34	0.53	33	79.23	32	0.61	33	72.27	31	0.61	33	105.09	26	0.97	25
VENTURA	134.81	11	1.15	11	100.52	18	1.21	11	183.79	6	1.65	4	148.85	14	1.19	10	150.41	11	1.24	13
VICTORVILLE	67.70	34	0.66	30	61.33	33	0.63	30	68.85	33	0.63	31	87.03	28	0.91	22	79.35	33	0.92	28
WHITTIER	72.60	32	0.74	26	135.04	11	0.86	19	87.60	28	0.70	30	114.52	18	0.73	28	137.34	15	0.81	33
WILDOMAR	88.54	26	0.72	28	40.51	35	0.56	32	118.49	18	0.81	24	52.70	33	0.60	34	84.01	32	0.87	30
YUCCA VALLEY	319.82	3	3.41	2	216.97	5	1.50	4	304.25	3	1.49	7	389.08	3	1.80	5	463.68	4	3.39	4
SCE SystemWide	**108.13**		**0.89**		**102.61**		**0.91**		**112.00**		**0.96**		**114.83**		**0.92**		**134.48**		**1.10**	

*"Exclusions" are days which utilities are allowed to remove from their metrics because the outages on those days were caused by a severe acts of nature.
**In the columns showing "Rank," lower numbers indicate poorer performance.

Overview of Rancho Palos Verdes

There are 28 circuits that serve Rancho Palos Verdes

Circuit Type	Sum of Customers	Circuit Type	Sum of Customers	Circuit Type	Sum of Customers	Circuit Type	Sum of Customers
AMBERSKY(16KV)	1,835						
ARCTURUS(4.16KV)	603						
BACHELOR(16KV)	1,330						
BAUXITE(16KV)	2,339						
BLACKWATER(4.16KV)	111						
BRIDLE(4.16KV)	367						
CLIPPER(4.16KV)	161						
CODONA(4.16KV)	340						
COVEVIEW(16KV)	1,858						
DUHON(4.16KV)	343						
FELDSPAR(16KV)	1,173						
JUPITER(4.16KV)	726						
MICA(16KV)	770						
NANCY(4.16KV)	185						
PIMA(4.16KV)	365						
PLUTO(4.16KV)	617						
PORTUGUESE BEND(4.1	54						
QUICKSILVER(16KV)	1,759						
SCIURBA(16KV)	2,761						
SHORELINE(16KV)	1,038						
SILICONE(16KV)	2,247						
STATLER(16KV)	1,674						
TANDEM(16KV)	1,496						
TYBURN(4.16KV)	181						
VANDERLIP(2.4KV)	49						
VENUS(4.16KV)	934						
ZINC(16KV)	2,630						
ZIRCON(16KV)	386						
Grand Total	28,332						

Reliability History of Circuits Serving Rancho Palos Verdes (No Exclusions)

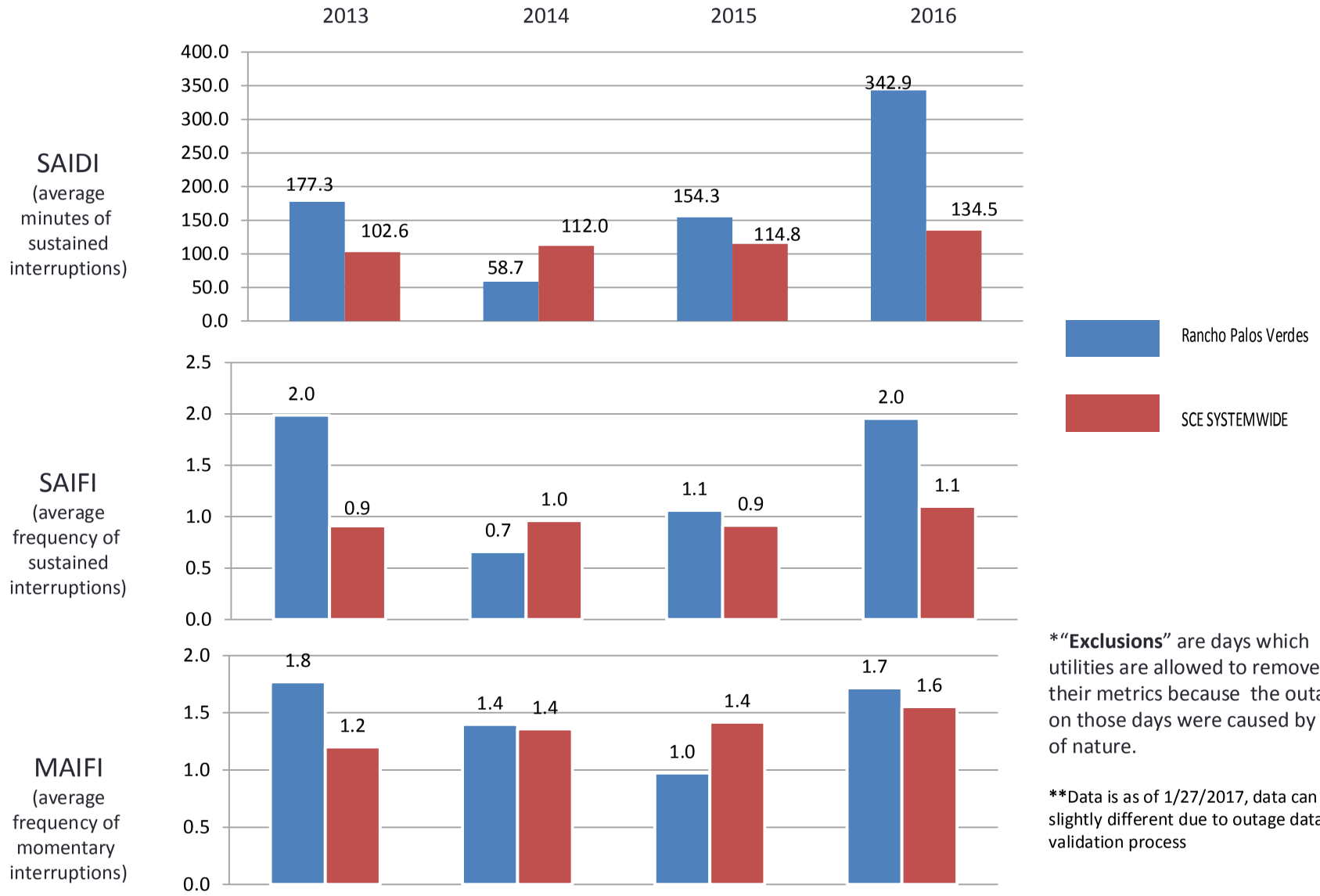

*"**Exclusions**" are days which utilities are allowed to remove from their metrics because the outages on those days were caused by acts of nature.

**Data is as of 1/27/2017, data can be slightly different due to outage data validation process

Causes of Repair Outages in Rancho Palos Verdes Circuits 2016 YTD

Contributions to SAIDI by Outage Cause

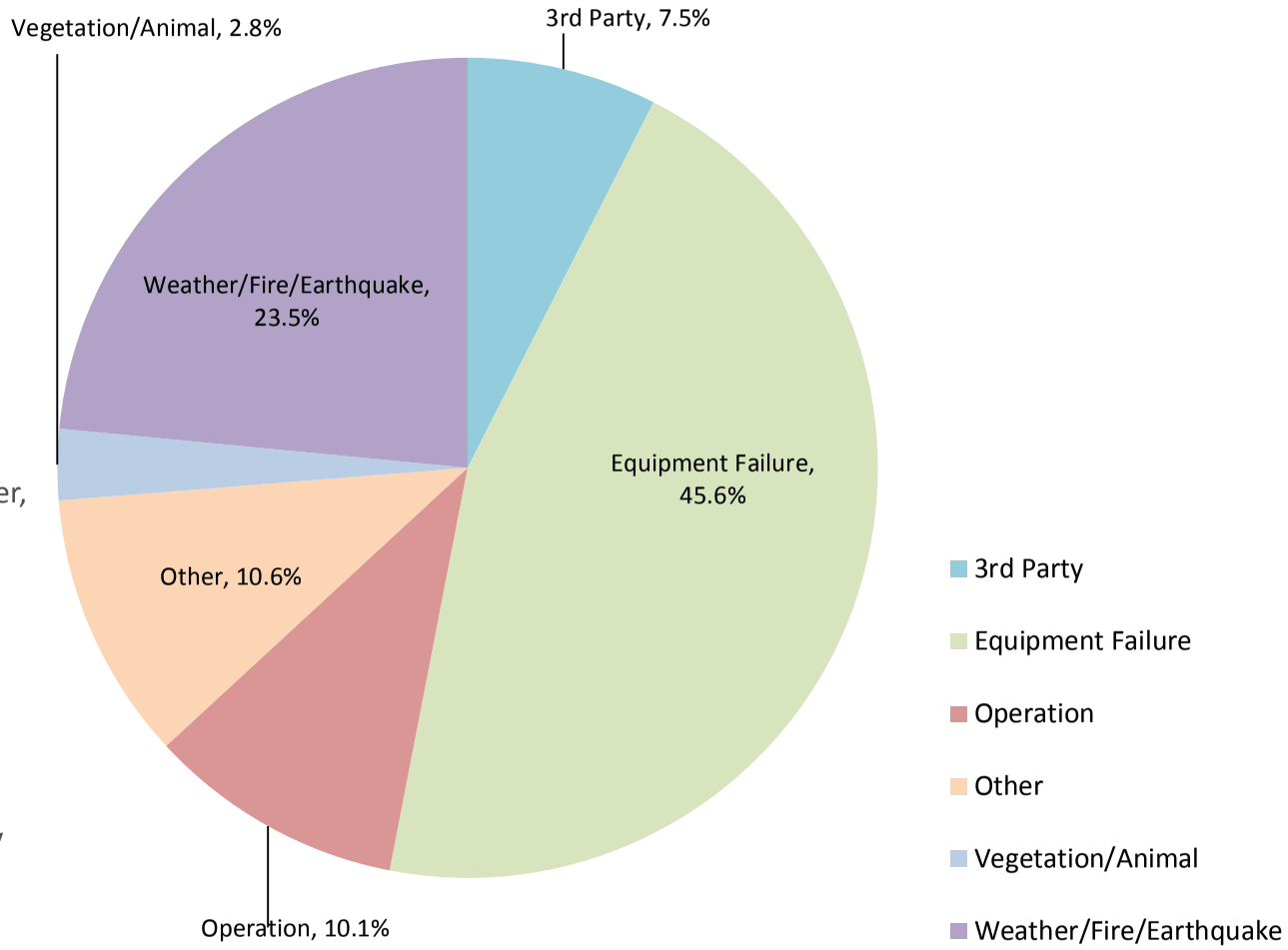

- **Equipment Failure**
  e.g., in-service failure of transformer, switch, or conductors
- **Vegetation/Animal**
  e.g., tree branch, rodent, or bird causing a short circuit between conductors
- **Other**
  e.g., patrolled but no cause found
- **Operations**
  e.g., urgent maintenance w/o 3-day notice
- **3rd Party**
  e.g., balloon, car hit pole, dig-in

SAIDI = the cumulative amount of time the average customer is interrupted by "sustained" outages each year.

Causes of Repair Outages in Rancho Palos Verdes Circuits 2016 YTD

Contributions to SAIFI by Outage Cause

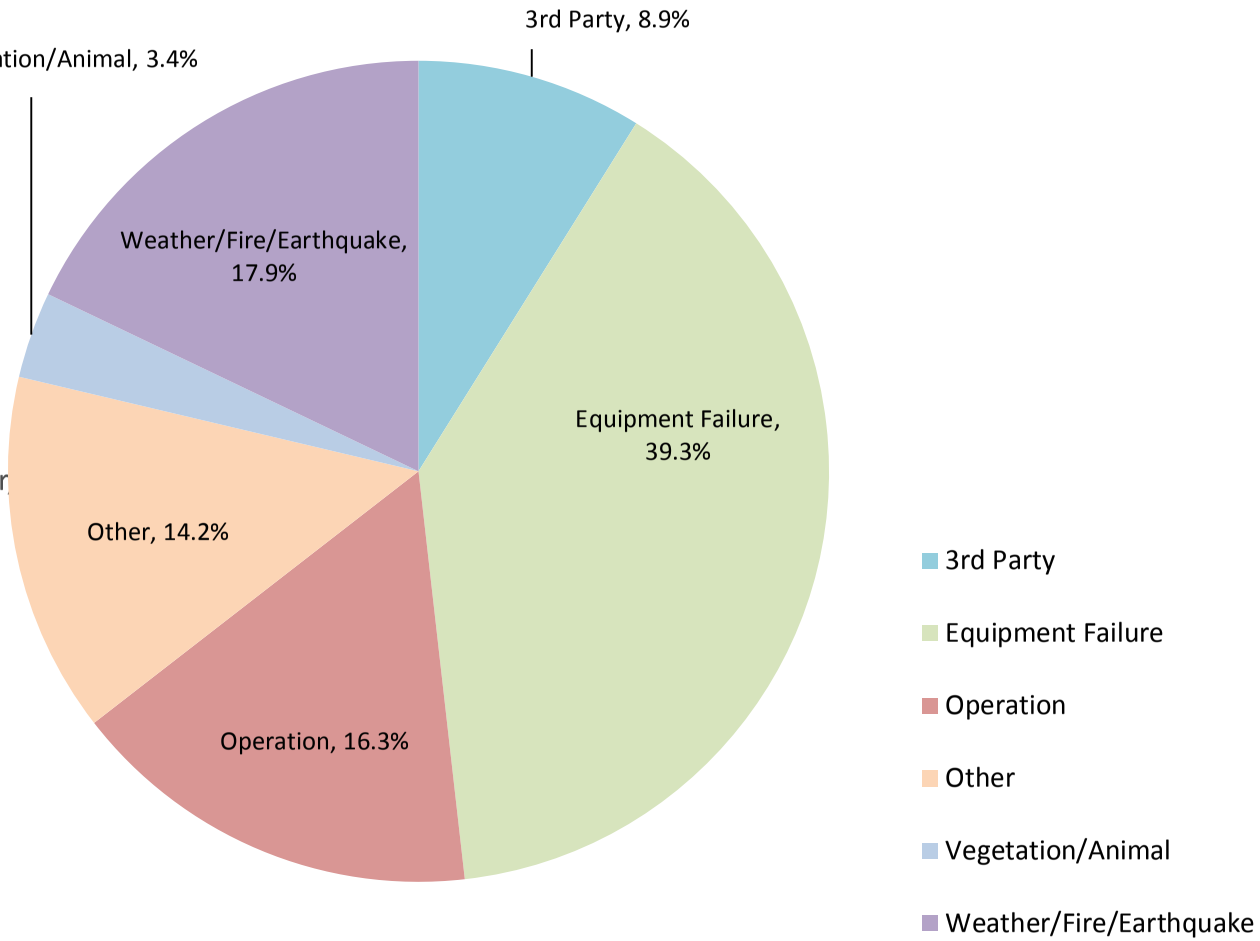

- **Equipment Failure**
  e.g., in-service failure of transformer, switch, or conductors
- **Vegetation/Animal**
  e.g., tree branch, rodent, or bird causing a short circuit between conductors
- **Other**
  e.g., patrolled but no cause found
- **Operations**
  e.g., urgent maintenance w/o 3-day notice
- **3rd Party**
  e.g., balloon, car hit pole, dig-in

SAIFI = the number of times the average customer is interrupted by "sustained" outages each year.

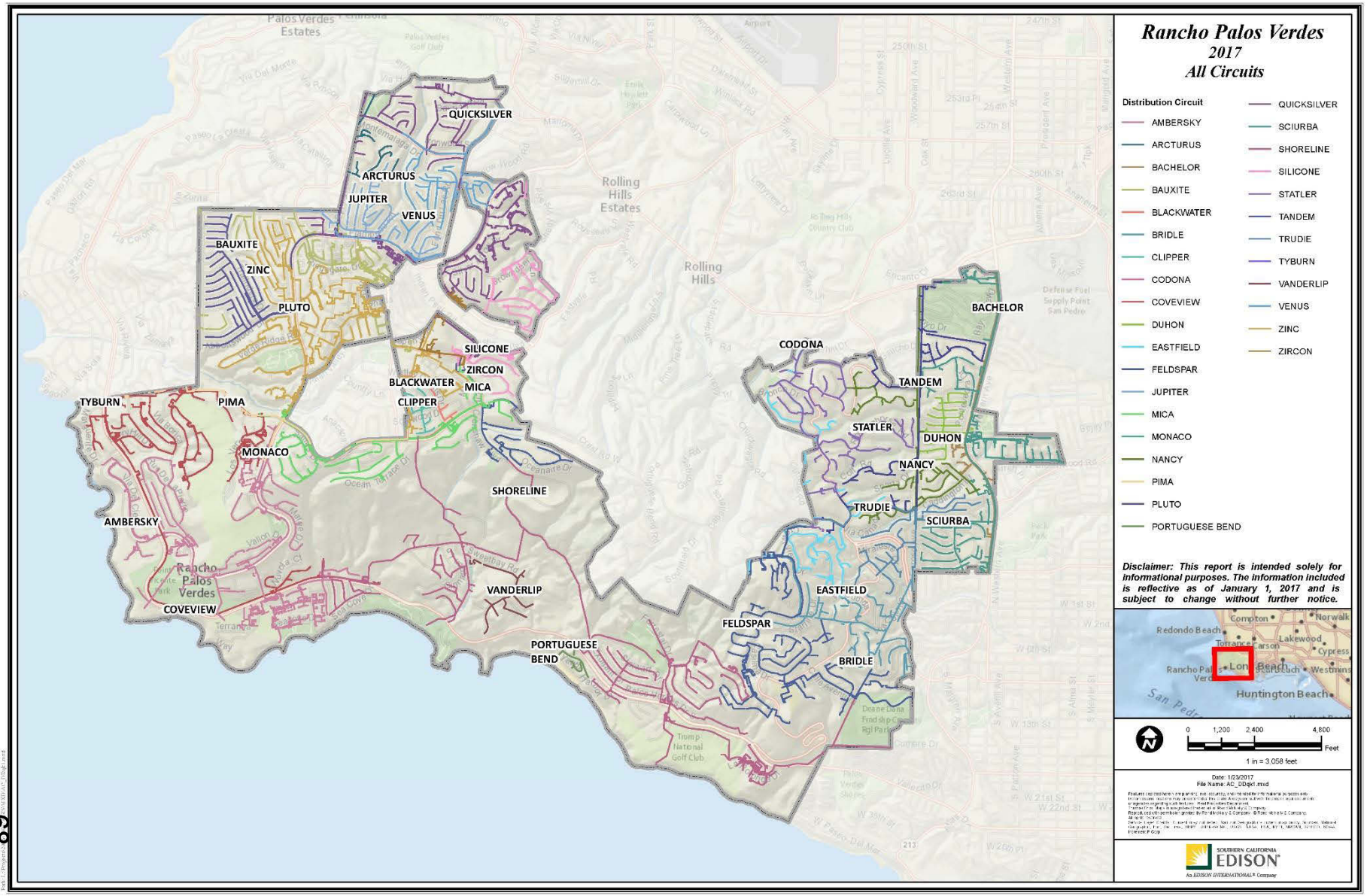
Rancho Palos Verdes
2017
All Circuits
Distribution Circuit
AMBERSKY
ARCTURUS
BACHELOR
BAUXITE
BLACKWATER
BRIDLE
CLIPPER
CODONA
COVEVIEW
DUHON
EASTFIELD
FELDSPAR
JUPITER
MICA
MONACO
NANCY
PIMA
PLUTO
PORTUGUESE BEND
QUICKSILVER
SCIURBA
SHORELINE
SILICONE
STATLER
TANDEM
TRUDIE
TYBURN
VANDERLIP
VENUS
ZINC
ZIRCON
Disclaimer: This report is intended solely for informational purposes. The information included is reflective as of January 1, 2017 and is subject to change without further notice.
0 1,200 2,400 4,800
Feet
1 in = 3,058 feet
Date: 1/23/2017
File Name: AC_DDqkt.mxd
SOUTHERN CALIFORNIA EDISON
An EDISON INTERNATIONAL® Company
QUICKSILVER
ARCTURUS
JUPITER
VENUS
BAUXITE
ZINC
PLUTO
SILICONE
ZIRCON
BLACKWATER
MICA
CLIPPER
TYBURN
PIMA
MONACO
SHORELINE
AMBERSKY
COVEVIEW
VANDERLIP
PORTUGUESE BEND
CODONA
BACHELOR
TANDEM
STATLER
DUHON
NANCY
TRUDIE
SCIURBA
EASTFIELD
FELDSPAR
BRIDLE
Rolling Hills Estates
Rolling Hills
Rancho Palos Verdes
Palos Verdes Estates
Trump National Golf Club
Redondo Beach
Compton
Norwalk
Lakewood
Cypress
Huntington Beach
San Pedro

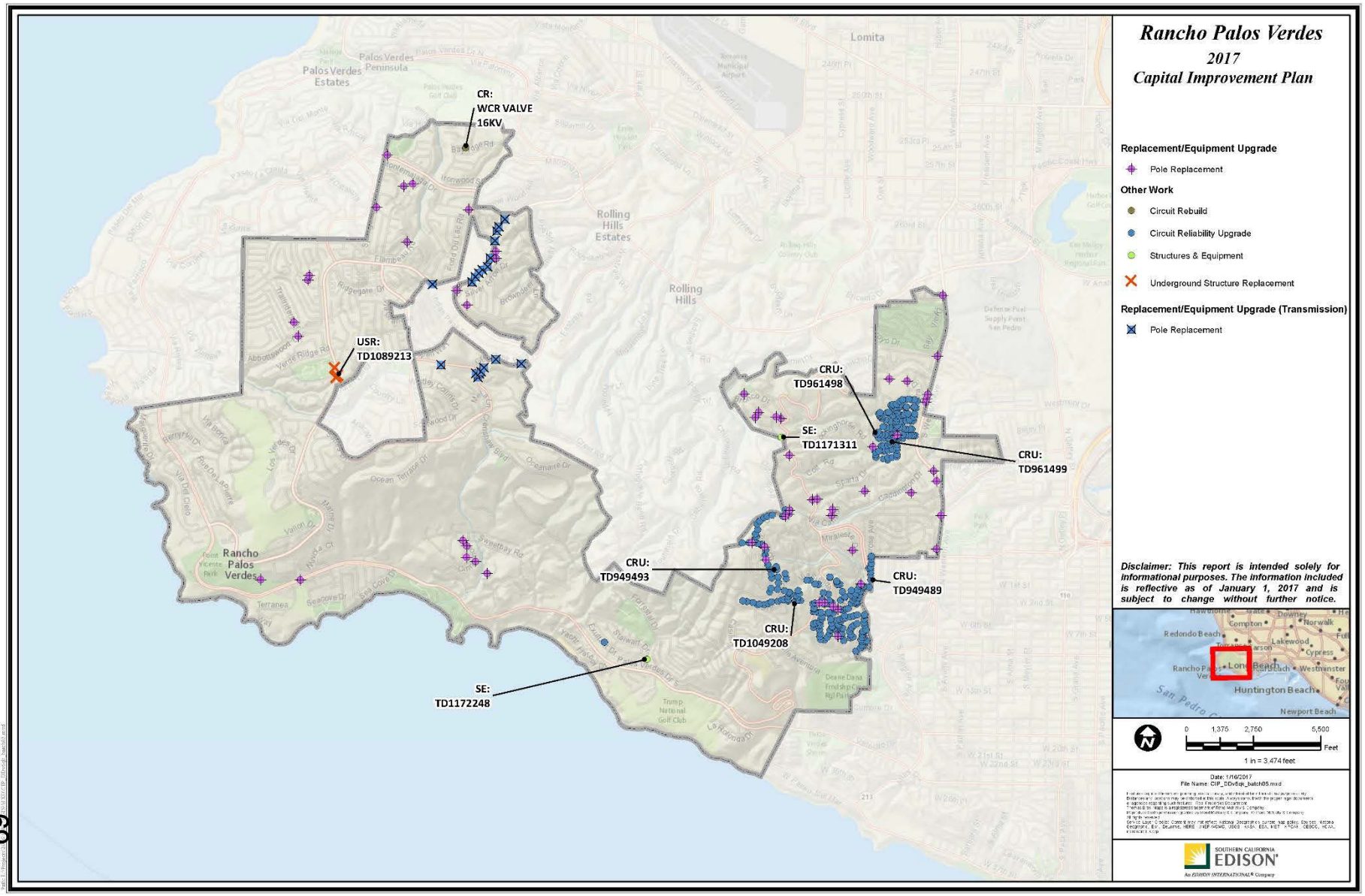
Rancho Palos Verdes
2017
Capital Improvement Plan
Replacement/Equipment Upgrade
Pole Replacement
Other Work
Circuit Rebuild
Circuit Reliability Upgrade
Structures & Equipment
Underground Structure Replacement
Replacement/Equipment Upgrade (Transmission)
Pole Replacement
CR: WCR VALVE 16KV
USR: TD1089213
CRU: TD961498
SE: TD1171311
CRU: TD961499
CRU: TD949493
CRU: TD949489
CRU: TD1049208
SE: TD1172248
Disclaimer: This report is intended solely for informational purposes. The information included is reflective as of January 1, 2017 and is subject to change without further notice.
Date: 1/16/2017
File Name: CIP_DDv5dp_batch05.mxd
SOUTHERN CALIFORNIA EDISON
An EDISON INTERNATIONAL® Company

69

Back-up Slides

Reliability Histories of Circuits Serving Rancho Palos Verdes

Updated through Year-End 2016

70

Average Reliability of 28 Circuits Serving Rancho Palos Verdes

	2013			2014			2015			1st Qtr 2016			2nd Qtr 2016			3rd Qtr 2016			4th Qtr 2016			2016		
	SAIDI	SAIFI	MAIFI	SAIDI	SAIFI	MAIFI	SAIDI	SAIFI	MAIFI	SAIDI	SAIFI	MAIFI	SAIDI	SAIFI	MAIFI	SAIDI	SAIFI	MAIFI	SAIDI	SAIFI	MAIFI	SAIDI	SAIFI	MAIFI
Rancho Palos Verdes	**177.3**	**2.0**	**1.8**	**58.7**	**0.7**	**1.4**	**154.3**	**1.1**	**1.0**	**133.6**	**0.6**	**0.5**	**40.3**	**0.4**	**0.4**	**91.7**	**0.6**	**0.2**	**77.3**	**0.4**	**0.7**	**342.9**	**2.0**	**1.7**
3rd Party	16%	11%	23%	22%	32%	12%	4%	12%	16%	0%	0%	18%	10%	5%	11%	23%	28%	0%	0%	0%	7%	8%	9%	10%
Equipment Failure	69%	71%	32%	36%	21%	18%	55%	49%	48%	28%	30%	36%	50%	24%	50%	57%	62%	22%	60%	38%	11%	46%	39%	28%
Operation	8%	6%	0%	20%	24%	6%	7%	11%	14%	9%	5%	0%	16%	54%	4%	6%	7%	1%	14%	10%	9%	10%	16%	5%
Other	1%	5%	33%	12%	11%	33%	3%	2%	2%	12%	14%	9%	0%	0%	15%	0%	0%	31%	26%	52%	18%	11%	14%	17%
Vegetation/Animal	4%	4%	10%	4%	2%	26%	7%	15%	10%	0%	0%	0%	23%	17%	20%	0%	0%	46%	0%	0%	54%	3%	3%	31%
Weather/Fire/Earthquake	2%	3%	1%	6%	11%	5%	24%	11%	10%	51%	52%	36%	0%	0%	0%	13%	3%	0%	0%	0%	0%	23%	18%	9%
SCE Systemwide	**102.6**	**0.9**	**1.2**	**112.0**	**1.0**	**1.4**	**114.8**	**0.9**	**1.4**	**40.5**	**0.3**	**0.4**	**34.8**	**0.3**	**0.4**	**29.4**	**0.2**	**0.3**	**29.8**	**0.3**	**0.4**	**134.5**	**1.1**	**1.6**

Notes:

No outages are excluded from the metrics.

Outage Causes:

Other: e.g., patrolled but no cause could be found
Operations: e.g., urgent maintenance w/o 3-day notice to customers
3rd Party: e.g., balloons, car hit pole, dig-in
Vegetation/Animal: e.g., tree branch, rodent, or bird causing short circuit across conductors

SAIDI (minutes) = the cumulative amount of time the average customer is interrupted by “sustained” (longer than 5 minutes) outages.

SAIFI (interruptions) = the number of times the average customer is interrupted by “sustained” outages.

MAIFI (interruptions) = the number of times the average customer is interrupted by “momentary " (lasting 5 minutes or less) outages.

Reliability Histories for Individual Circuits Serving Rancho Palos Verdes

	2013			2014			2015			1st Qtr 2016			2nd Qtr 2016			3rd Qtr 2016			4th Qtr 2016			2016		
	SAIDI	SAIFI	MAIFI	SAIDI	SAIFI	MAIFI	SAIDI	SAIFI	MAIFI	SAIDI	SAIFI	MAIFI	SAIDI	SAIFI	MAIFI	SAIDI	SAIFI	MAIFI	SAIDI	SAIFI	MAIFI	SAIDI	SAIFI	MAIFI
AMBERSKY(16KV) - Customers: 1,835	**411.2**	**2.7**	**2.3**	**148.7**	**1.9**	**0.4**	**128.8**	**1.6**	**2.3**	**0.0**	**0.0**	**0.0**	**9.3**	**0.0**	**3.0**	**72.6**	**1.1**	**0.6**	**52.8**	**0.1**	**0.0**	**134.7**	**1.2**	**3.6**
3rd Party	45%	37%	43%	0%	0%	0%	0%	0%	0%	0%	0%	0%	0%	0%	0%	0%	0%	0%	0%	0%	0%	0%	0%	0%
Equipment Failure	54%	62%	57%	8%	3%	0%	99%	98%	100%	0%	0%	0%	100%	100%	100%	96%	96%	100%	100%	100%	0%	98%	97%	100%
Operation	0%	1%	0%	22%	4%	0%	1%	2%	0%	0%	0%	0%	0%	0%	0%	4%	4%	0%	0%	0%	0%	2%	3%	0%
Other	0%	0%	0%	33%	37%	100%	0%	0%	0%	0%	0%	0%	0%	0%	0%	0%	0%	0%	0%	0%	0%	0%	0%	0%
Vegetation/Animal	0%	0%	0%	0%	0%	0%	0%	0%	0%	0%	0%	0%	0%	0%	0%	0%	0%	0%	0%	0%	0%	0%	0%	0%
Weather/Fire/Earthquake	0%	0%	0%	37%	57%	0%	0%	0%	0%	0%	0%	0%	0%	0%	0%	0%	0%	0%	0%	0%	0%	0%	0%	0%
ARCTURUS(4.16KV) - Customers: 603	**155.1**	**1.2**	**1.0**	**0.0**	**0.0**	**0.0**	**109.3**	**1.0**	**0.0**	**361.6**	**1.0**	**0.8**	**0.0**	**0.0**	**0.7**	**0.0**	**0.0**	**0.0**	**0.0**	**0.0**	**1.0**	**361.6**	**1.0**	**2.5**
3rd Party	0%	0%	0%	0%	0%	0%	0%	0%	0%	0%	0%	0%	0%	0%	0%	0%	0%	0%	0%	0%	0%	0%	0%	0%
Equipment Failure	91%	89%	0%	0%	0%	0%	0%	0%	0%	0%	0%	0%	0%	0%	0%	0%	0%	0%	0%	0%	0%	0%	0%	0%
Operation	1%	5%	0%	0%	0%	0%	0%	0%	0%	0%	0%	0%	0%	0%	100%	0%	0%	0%	0%	0%	0%	0%	0%	27%
Other	9%	6%	100%	0%	0%	0%	0%	0%	0%	81%	18%	100%	0%	0%	0%	0%	0%	0%	0%	0%	100%	81%	18%	73%
Vegetation/Animal	0%	0%	0%	0%	0%	0%	100%	100%	0%	0%	0%	0%	0%	0%	0%	0%	0%	0%	0%	0%	0%	0%	0%	0%
Weather/Fire/Earthquake	0%	0%	0%	0%	0%	0%	0%	0%	0%	19%	82%	0%	0%	0%	0%	0%	0%	0%	0%	0%	0%	19%	82%	0%
BACHELOR(16KV) - Customers: 1,330	**338.4**	**1.6**	**0.0**	**131.7**	**1.5**	**3.5**	**0.0**	**0.0**	**0.0**	**0.0**	**0.0**	**0.0**	**0.0**	**0.0**	**3.0**	**120.7**	**1.0**	**1.0**	**107.0**	**0.5**	**2.6**	**227.7**	**1.5**	**6.6**
3rd Party	0%	0%	0%	63%	68%	0%	0%	0%	0%	0%	0%	0%	0%	0%	33%	99%	99%	0%	3%	1%	38%	54%	65%	30%
Equipment Failure	94%	92%	0%	37%	32%	42%	0%	0%	0%	0%	0%	0%	0%	0%	0%	0%	0%	0%	80%	32%	0%	37%	11%	0%
Operation	0%	0%	0%	0%	0%	0%	0%	0%	0%	0%	0%	0%	0%	0%	0%	1%	1%	0%	0%	0%	0%	1%	1%	0%
Other	0%	0%	100%	0%	0%	29%	0%	0%	100%	0%	0%	0%	0%	0%	34%	0%	0%	0%	18%	67%	24%	8%	23%	25%
Vegetation/Animal	5%	8%	0%	0%	0%	29%	0%	0%	0%	0%	0%	0%	0%	0%	33%	0%	0%	100%	0%	0%	38%	0%	0%	45%
Weather/Fire/Earthquake	0%	0%	0%	0%	0%	0%	0%	0%	0%	0%	0%	0%	0%	0%	0%	0%	0%	0%	0%	0%	0%	0%	0%	0%
BAUXITE(16KV) - Customers: 2,339	**104.2**	**1.4**	**1.6**	**10.6**	**0.2**	**0.0**	**158.9**	**2.7**	**4.5**	**419.0**	**2.1**	**1.4**	**42.7**	**0.6**	**0.0**	**156.5**	**1.0**	**0.0**	**273.2**	**1.3**	**1.9**	**891.4**	**5.0**	**3.3**
3rd Party	0%	0%	0%	58%	25%	0%	0%	0%	0%	0%	0%	70%	0%	0%	0%	0%	0%	0%	0%	0%	0%	0%	0%	31%
Equipment Failure	100%	100%	39%	0%	0%	0%	28%	53%	78%	72%	51%	30%	100%	100%	0%	100%	100%	0%	68%	78%	46%	77%	74%	39%
Operation	0%	0%	0%	42%	75%	0%	40%	9%	22%	0%	0%	0%	0%	0%	0%	0%	0%	0%	32%	22%	0%	10%	6%	0%
Other	0%	0%	61%	0%	0%	0%	0%	0%	0%	28%	49%	0%	0%	0%	0%	0%	0%	0%	0%	0%	0%	13%	20%	0%
Vegetation/Animal	0%	0%	0%	0%	0%	0%	24%	37%	0%	0%	0%	0%	0%	0%	0%	0%	0%	0%	0%	0%	54%	0%	0%	30%
Weather/Fire/Earthquake	0%	0%	0%	0%	0%	0%	7%	0%	0%	0%	0%	0%	0%	0%	0%	0%	0%	0%	0%	0%	0%	0%	0%	0%

Reliability Histories for Individual Circuits Serving Rancho Palos Verdes

	2013			2014			2015			1st Qtr 2016			2nd Qtr 2016			3rd Qtr 2016			4th Qtr 2016			2016		
	SAIDI	SAIFI	MAIFI	SAIDI	SAIFI	MAIFI	SAIDI	SAIFI	MAIFI	SAIDI	SAIFI	MAIFI	SAIDI	SAIFI	MAIFI	SAIDI	SAIFI	MAIFI	SAIDI	SAIFI	MAIFI	SAIDI	SAIFI	MAIFI
BLACKWATER(4.16KV) - Customers: 111	**67.1**	**1.0**	**0.6**	**0.0**	**0.0**	**0.0**	**0.0**	**0.0**	**0.0**	**0.0**	**0.0**	**0.0**	**0.0**	**0.0**	**0.0**	**0.0**	**0.0**	**0.0**	**0.0**	**0.0**	**0.0**	**0.0**	**0.0**	**0.0**
3rd Party	0%	0%	0%	0%	0%	0%	0%	0%	0%	0%	0%	0%	0%	0%	0%	0%	0%	0%	0%	0%	0%	0%	0%	0%
Equipment Failure	100%	100%	0%	0%	0%	0%	0%	0%	0%	0%	0%	0%	0%	0%	0%	0%	0%	0%	0%	0%	0%	0%	0%	0%
Operation	0%	0%	0%	0%	0%	0%	0%	0%	0%	0%	0%	0%	0%	0%	0%	0%	0%	0%	0%	0%	0%	0%	0%	0%
Other	0%	0%	100%	0%	0%	0%	0%	0%	0%	0%	0%	0%	0%	0%	0%	0%	0%	0%	0%	0%	0%	0%	0%	0%
Vegetation/Animal	0%	0%	0%	0%	0%	0%	0%	0%	0%	0%	0%	0%	0%	0%	0%	0%	0%	0%	0%	0%	0%	0%	0%	0%
Weather/Fire/Earthquake	0%	0%	0%	0%	0%	0%	0%	0%	0%	0%	0%	0%	0%	0%	0%	0%	0%	0%	0%	0%	0%	0%	0%	0%
BRIDLE(4.16KV) - Customers: 367	**358.0**	**2.0**	**0.0**	**0.0**	**0.0**	**2.0**	**46.7**	**0.2**	**1.0**	**0.0**	**0.0**	**0.0**	**317.9**	**1.0**	**1.8**	**1000.6**	**2.4**	**0.0**	**203.5**	**1.1**	**0.9**	**1522.0**	**4.4**	**2.7**
3rd Party	0%	0%	0%	0%	0%	0%	0%	0%	0%	0%	0%	0%	0%	0%	0%	0%	0%	0%	0%	0%	0%	0%	0%	0%
Equipment Failure	100%	100%	100%	0%	0%	0%	0%	0%	0%	0%	0%	0%	100%	100%	50%	0%	1%	0%	100%	100%	0%	34%	46%	33%
Operation	0%	0%	0%	0%	0%	0%	1%	2%	100%	0%	0%	0%	0%	0%	0%	16%	46%	0%	0%	0%	0%	10%	25%	0%
Other	0%	0%	0%	0%	0%	50%	0%	0%	0%	0%	0%	0%	0%	0%	50%	0%	0%	0%	0%	0%	0%	0%	0%	33%
Vegetation/Animal	0%	0%	0%	0%	0%	50%	0%	0%	0%	0%	0%	0%	0%	0%	0%	0%	0%	0%	0%	0%	100%	0%	0%	33%
Weather/Fire/Earthquake	0%	0%	0%	0%	0%	0%	99%	98%	0%	0%	0%	0%	0%	0%	0%	84%	53%	0%	0%	0%	0%	55%	29%	0%
CLIPPER(4.16KV) - Customers: 161	**67.2**	**1.0**	**1.0**	**0.0**	**0.0**	**0.0**	**0.0**	**0.0**	**0.0**	**0.0**	**0.0**	**0.0**	**0.0**	**0.0**	**0.0**	**0.0**	**0.0**	**0.0**	**0.0**	**0.0**	**0.0**	**0.0**	**0.0**	**0.0**
3rd Party	0%	0%	0%	0%	0%	0%	0%	0%	0%	0%	0%	0%	0%	0%	0%	0%	0%	0%	0%	0%	0%	0%	0%	0%
Equipment Failure	100%	100%	0%	0%	0%	0%	0%	0%	0%	0%	0%	0%	0%	0%	0%	0%	0%	0%	0%	0%	0%	0%	0%	0%
Operation	0%	0%	0%	0%	0%	0%	0%	0%	0%	0%	0%	0%	0%	0%	0%	0%	0%	0%	0%	0%	0%	0%	0%	0%
Other	0%	0%	100%	0%	0%	0%	0%	0%	0%	0%	0%	0%	0%	0%	0%	0%	0%	0%	0%	0%	0%	0%	0%	0%
Vegetation/Animal	0%	0%	0%	0%	0%	0%	0%	0%	0%	0%	0%	0%	0%	0%	0%	0%	0%	0%	0%	0%	0%	0%	0%	0%
Weather/Fire/Earthquake	0%	0%	0%	0%	0%	0%	0%	0%	0%	0%	0%	0%	0%	0%	0%	0%	0%	0%	0%	0%	0%	0%	0%	0%
CODONA(4.16KV) - Customers: 340	**523.5**	**4.0**	**1.9**	**31.2**	**0.2**	**3.0**	**25.7**	**0.2**	**1.0**	**0.0**	**0.0**	**0.0**	**258.8**	**1.2**	**0.0**	**0.0**	**0.0**	**0.0**	**0.0**	**0.0**	**0.0**	**258.8**	**1.2**	**0.0**
3rd Party	60%	24%	100%	0%	0%	0%	0%	0%	0%	0%	0%	0%	100%	100%	0%	0%	0%	0%	0%	0%	0%	100%	100%	0%
Equipment Failure	8%	24%	0%	0%	0%	0%	0%	0%	0%	0%	0%	0%	0%	0%	0%	0%	0%	0%	0%	0%	0%	0%	0%	0%
Operation	0%	2%	0%	100%	100%	67%	0%	0%	0%	0%	0%	0%	0%	0%	0%	0%	0%	0%	0%	0%	0%	0%	0%	0%
Other	0%	0%	0%	0%	0%	33%	100%	100%	100%	0%	0%	0%	0%	0%	0%	0%	0%	0%	0%	0%	0%	0%	0%	0%
Vegetation/Animal	32%	49%	0%	0%	0%	0%	0%	0%	0%	0%	0%	0%	0%	0%	0%	0%	0%	0%	0%	0%	0%	0%	0%	0%
Weather/Fire/Earthquake	0%	0%	0%	0%	0%	0%	0%	0%	0%	0%	0%	0%	0%	0%	0%	0%	0%	0%	0%	0%	0%	0%	0%	0%

Reliability Histories for Individual Circuits Serving Rancho Palos Verdes

	2013			2014			2015			1st Qtr 2016			2nd Qtr 2016			3rd Qtr 2016			4th Qtr 2016			2016		
	SAIDI	SAIFI	MAIFI	SAIDI	SAIFI	MAIFI	SAIDI	SAIFI	MAIFI	SAIDI	SAIFI	MAIFI	SAIDI	SAIFI	MAIFI	SAIDI	SAIFI	MAIFI	SAIDI	SAIFI	MAIFI	SAIDI	SAIFI	MAIFI
COVEVIEW(16KV) - Customers: 1,858	**152.7**	**2.1**	**0.8**	**88.6**	**0.2**	**0.0**	**7.3**	**0.1**	**0.0**	**0.0**	**0.0**	**0.0**	**31.0**	**0.1**	**0.0**	**0.0**	**0.0**	**0.0**	**95.1**	**0.1**	**0.0**	**126.1**	**0.2**	**0.0**
3rd Party	0%	0%	0%	0%	0%	0%	0%	0%	0%	0%	0%	0%	0%	0%	0%	0%	0%	0%	0%	0%	0%	0%	0%	0%
Equipment Failure	96%	95%	100%	100%	98%	0%	0%	0%	0%	0%	0%	0%	93%	83%	0%	0%	0%	0%	100%	100%	0%	98%	90%	0%
Operation	4%	5%	0%	0%	2%	0%	100%	100%	0%	0%	0%	0%	7%	17%	0%	0%	0%	0%	0%	0%	0%	2%	10%	0%
Other	0%	0%	0%	0%	0%	0%	0%	0%	0%	0%	0%	0%	0%	0%	0%	0%	0%	0%	0%	0%	0%	0%	0%	0%
Vegetation/Animal	0%	0%	0%	0%	0%	0%	0%	0%	0%	0%	0%	0%	0%	0%	0%	0%	0%	0%	0%	0%	0%	0%	0%	0%
Weather/Fire/Earthquake	0%	0%	0%	0%	0%	0%	0%	0%	0%	0%	0%	0%	0%	0%	0%	0%	0%	0%	0%	0%	0%	0%	0%	0%
DUHON(4.16KV) - Customers: 343	**200.8**	**5.0**	**4.0**	**46.1**	**1.0**	**3.0**	**45.8**	**0.2**	**0.0**	**0.0**	**0.0**	**1.0**	**24.2**	**1.0**	**0.0**	**88.3**	**1.0**	**0.0**	**0.0**	**0.0**	**0.0**	**112.5**	**2.0**	**1.0**
3rd Party	0%	0%	0%	100%	100%	33%	0%	0%	0%	0%	0%	0%	0%	0%	0%	100%	100%	0%	0%	0%	0%	78%	50%	0%
Equipment Failure	85%	60%	75%	0%	0%	0%	0%	0%	0%	0%	0%	0%	0%	0%	0%	0%	0%	0%	0%	0%	0%	0%	0%	0%
Operation	0%	0%	0%	0%	0%	0%	0%	0%	0%	0%	0%	0%	100%	100%	0%	0%	0%	0%	0%	0%	0%	22%	50%	0%
Other	6%	20%	0%	0%	0%	33%	100%	100%	0%	0%	0%	0%	0%	0%	0%	0%	0%	0%	0%	0%	0%	0%	0%	0%
Vegetation/Animal	0%	0%	25%	0%	0%	33%	0%	0%	0%	0%	0%	0%	0%	0%	0%	0%	0%	0%	0%	0%	0%	0%	0%	0%
Weather/Fire/Earthquake	9%	20%	0%	0%	0%	0%	0%	0%	0%	0%	0%	100%	0%	0%	0%	0%	0%	0%	0%	0%	0%	0%	0%	100%
FELDSPAR(16KV) - Customers: 1,173	**56.0**	**1.1**	**1.0**	**29.6**	**1.1**	**0.1**	**261.9**	**1.4**	**0.2**	**165.8**	**1.1**	**1.0**	**0.0**	**0.0**	**0.0**	**0.3**	**0.0**	**1.0**	**6.5**	**0.0**	**0.0**	**172.6**	**1.1**	**2.0**
3rd Party	0%	0%	0%	0%	0%	0%	0%	0%	0%	0%	0%	0%	0%	0%	0%	0%	0%	0%	0%	0%	0%	0%	0%	0%
Equipment Failure	83%	95%	0%	67%	95%	100%	53%	19%	0%	25%	3%	0%	0%	0%	0%	100%	100%	0%	0%	0%	0%	25%	3%	0%
Operation	17%	5%	0%	33%	5%	0%	4%	10%	0%	0%	0%	0%	0%	0%	0%	0%	0%	0%	100%	100%	0%	4%	1%	0%
Other	0%	0%	100%	0%	0%	0%	0%	0%	50%	0%	0%	0%	0%	0%	0%	0%	0%	0%	0%	0%	0%	0%	0%	0%
Vegetation/Animal	0%	0%	0%	0%	0%	0%	0%	0%	50%	0%	0%	0%	0%	0%	0%	0%	0%	100%	0%	0%	0%	0%	0%	50%
Weather/Fire/Earthquake	0%	0%	0%	0%	0%	0%	43%	71%	0%	75%	97%	100%	0%	0%	0%	0%	0%	0%	0%	0%	0%	72%	96%	50%
JUPITER(4.16KV) - Customers: 726	**322.8**	**2.9**	**1.0**	**0.0**	**0.0**	**1.0**	**0.0**	**0.0**	**0.0**	**87.3**	**1.0**	**0.0**	**22.2**	**0.1**	**0.0**	**1.5**	**0.0**	**1.0**	**0.7**	**0.0**	**0.0**	**111.7**	**1.2**	**1.0**
3rd Party	0%	0%	0%	0%	0%	0%	0%	0%	0%	0%	0%	0%	0%	0%	0%	0%	0%	0%	0%	0%	0%	0%	0%	0%
Equipment Failure	97%	96%	0%	0%	0%	100%	0%	0%	0%	0%	0%	0%	100%	100%	0%	0%	0%	0%	0%	0%	0%	20%	12%	0%
Operation	3%	4%	0%	0%	0%	0%	0%	0%	0%	0%	0%	0%	0%	0%	0%	100%	100%	0%	100%	100%	0%	2%	3%	0%
Other	0%	0%	100%	0%	0%	0%	0%	0%	0%	0%	0%	0%	0%	0%	0%	0%	0%	100%	0%	0%	0%	0%	0%	100%
Vegetation/Animal	0%	0%	0%	0%	0%	0%	0%	0%	0%	0%	0%	0%	0%	0%	0%	0%	0%	0%	0%	0%	0%	0%	0%	0%
Weather/Fire/Earthquake	0%	0%	0%	0%	0%	0%	0%	0%	0%	100%	100%	0%	0%	0%	0%	0%	0%	0%	0%	0%	0%	78%	85%	0%

Reliability Histories for Individual Circuits Serving Rancho Palos Verdes

	2013			2014			2015			1st Qtr 2016			2nd Qtr 2016			3rd Qtr 2016			4th Qtr 2016			2016		
	SAIDI	SAIFI	MAIFI	SAIDI	SAIFI	MAIFI	SAIDI	SAIFI	MAIFI	SAIDI	SAIFI	MAIFI	SAIDI	SAIFI	MAIFI	SAIDI	SAIFI	MAIFI	SAIDI	SAIFI	MAIFI	SAIDI	SAIFI	MAIFI
MICA(16KV) - Customers: 770	**99.6**	**1.1**	**1.0**	**21.7**	**0.1**	**0.0**	**139.4**	**0.5**	**0.0**	**0.0**	**0.0**	**0.0**	**0.0**	**0.0**	**0.0**	**0.0**	**0.0**	**0.0**	**0.0**	**0.0**	**0.0**	**0.0**	**0.0**	**0.0**
3rd Party	0%	0%	0%	0%	0%	0%	0%	0%	0%	0%	0%	0%	0%	0%	0%	0%	0%	0%	0%	0%	0%	0%	0%	0%
Equipment Failure	98%	95%	0%	100%	100%	0%	73%	27%	0%	0%	0%	0%	0%	0%	0%	0%	0%	0%	0%	0%	0%	0%	0%	0%
Operation	2%	5%	0%	0%	0%	0%	27%	73%	0%	0%	0%	0%	0%	0%	0%	0%	0%	0%	0%	0%	0%	0%	0%	0%
Other	0%	0%	100%	0%	0%	0%	0%	0%	0%	0%	0%	0%	0%	0%	0%	0%	0%	0%	0%	0%	0%	0%	0%	0%
Vegetation/Animal	0%	0%	0%	0%	0%	0%	0%	0%	0%	0%	0%	0%	0%	0%	0%	0%	0%	0%	0%	0%	0%	0%	0%	0%
Weather/Fire/Earthquake	0%	0%	0%	0%	0%	0%	0%	0%	0%	0%	0%	0%	0%	0%	0%	0%	0%	0%	0%	0%	0%	0%	0%	0%
NANCY(4.16KV) - Customers: 185	**196.5**	**3.0**	**1.0**	**178.6**	**0.9**	**2.8**	**168.1**	**1.3**	**2.0**	**0.0**	**0.0**	**0.0**	**30.4**	**0.1**	**0.0**	**0.0**	**0.0**	**0.0**	**0.0**	**0.0**	**0.7**	**30.4**	**0.1**	**0.7**
3rd Party	0%	0%	0%	0%	0%	0%	0%	0%	50%	0%	0%	0%	0%	0%	0%	0%	0%	0%	0%	0%	0%	0%	0%	0%
Equipment Failure	21%	33%	0%	95%	87%	0%	0%	0%	0%	0%	0%	0%	0%	0%	0%	0%	0%	0%	0%	0%	0%	0%	0%	0%
Operation	48%	34%	0%	0%	0%	0%	8%	15%	50%	0%	0%	0%	100%	100%	0%	0%	0%	0%	0%	0%	0%	100%	100%	0%
Other	0%	0%	0%	4%	11%	64%	33%	7%	0%	0%	0%	0%	0%	0%	0%	0%	0%	0%	0%	0%	0%	0%	0%	0%
Vegetation/Animal	0%	0%	0%	0%	0%	36%	0%	0%	0%	0%	0%	0%	0%	0%	0%	0%	0%	0%	0%	0%	100%	0%	0%	100%
Weather/Fire/Earthquake	30%	33%	100%	1%	2%	0%	59%	78%	0%	0%	0%	0%	0%	0%	0%	0%	0%	0%	0%	0%	0%	0%	0%	0%
PIMA(4.16KV) - Customers: 365	**67.1**	**1.0**	**1.0**	**0.0**	**0.0**	**0.0**	**0.0**	**0.0**	**0.0**	**0.0**	**0.0**	**0.0**	**0.0**	**0.0**	**0.0**	**0.0**	**0.0**	**0.0**	**86.0**	**1.1**	**0.0**	**86.0**	**1.1**	**0.0**
3rd Party	0%	0%	0%	0%	0%	0%	0%	0%	0%	0%	0%	0%	0%	0%	0%	0%	0%	0%	0%	0%	0%	0%	0%	0%
Equipment Failure	100%	100%	0%	0%	0%	0%	0%	0%	0%	0%	0%	0%	0%	0%	0%	0%	0%	0%	0%	0%	0%	0%	0%	0%
Operation	0%	0%	0%	0%	0%	0%	0%	0%	0%	0%	0%	0%	0%	0%	0%	0%	0%	0%	0%	0%	0%	0%	0%	0%
Other	0%	0%	100%	0%	0%	0%	0%	0%	0%	0%	0%	0%	0%	0%	0%	0%	0%	0%	100%	100%	0%	100%	100%	0%
Vegetation/Animal	0%	0%	0%	0%	0%	0%	0%	0%	0%	0%	0%	0%	0%	0%	0%	0%	0%	0%	0%	0%	0%	0%	0%	0%
Weather/Fire/Earthquake	0%	0%	0%	0%	0%	0%	0%	0%	0%	0%	0%	0%	0%	0%	0%	0%	0%	0%	0%	0%	0%	0%	0%	0%
PLUTO(4.16KV) - Customers: 617	**42.1**	**1.0**	**2.0**	**176.7**	**1.0**	**3.0**	**0.0**	**0.0**	**0.0**	**452.3**	**2.0**	**0.0**	**0.0**	**0.0**	**0.0**	**4.8**	**0.0**	**0.0**	**0.0**	**0.0**	**0.0**	**457.0**	**2.0**	**0.0**
3rd Party	0%	0%	50%	0%	0%	33%	0%	0%	0%	0%	0%	0%	0%	0%	0%	0%	0%	0%	0%	0%	0%	0%	0%	0%
Equipment Failure	100%	100%	0%	0%	0%	0%	0%	0%	0%	0%	0%	0%	0%	0%	0%	21%	10%	0%	0%	0%	0%	0%	0%	0%
Operation	0%	0%	0%	1%	2%	0%	0%	0%	0%	0%	1%	0%	0%	0%	0%	79%	90%	0%	0%	0%	0%	1%	1%	0%
Other	0%	0%	50%	99%	98%	67%	0%	0%	0%	0%	0%	0%	0%	0%	0%	0%	0%	0%	0%	0%	0%	0%	0%	0%
Vegetation/Animal	0%	0%	0%	0%	0%	0%	0%	0%	0%	0%	0%	0%	0%	0%	0%	0%	0%	0%	0%	0%	0%	0%	0%	0%
Weather/Fire/Earthquake	0%	0%	0%	0%	0%	0%	0%	0%	0%	100%	99%	0%	0%	0%	0%	0%	0%	0%	0%	0%	0%	99%	99%	0%

Reliability Histories for Individual Circuits Serving Rancho Palos Verdes

	2013			2014			2015			1st Qtr 2016			2nd Qtr 2016			3rd Qtr 2016			4th Qtr 2016			2016		
	SAIDI	SAIFI	MAIFI	SAIDI	SAIFI	MAIFI	SAIDI	SAIFI	MAIFI	SAIDI	SAIFI	MAIFI	SAIDI	SAIFI	MAIFI	SAIDI	SAIFI	MAIFI	SAIDI	SAIFI	MAIFI	SAIDI	SAIFI	MAIFI
PORTUGUESE BEND(4.16KV) - Customers: 54	**41.6**	**1.0**	**0.0**	**0.0**	**0.0**	**1.0**	**0.0**	**0.0**	**0.0**	**0.0**	**0.0**	**0.0**	**15.8**	**0.1**	**0.0**	**0.0**	**0.0**	**0.0**	**0.0**	**0.0**	**0.0**	**15.8**	**0.1**	**0.0**
3rd Party	0%	0%	0%	0%	0%	0%	0%	0%	0%	0%	0%	0%	0%	0%	0%	0%	0%	0%	0%	0%	0%	0%	0%	0%
Equipment Failure	100%	100%	0%	0%	0%	0%	0%	0%	0%	0%	0%	0%	100%	100%	0%	0%	0%	0%	0%	0%	0%	100%	100%	0%
Operation	0%	0%	0%	0%	0%	0%	0%	0%	0%	0%	0%	0%	0%	0%	0%	0%	0%	0%	0%	0%	0%	0%	0%	0%
Other	0%	0%	0%	0%	0%	100%	0%	0%	0%	0%	0%	0%	0%	0%	0%	0%	0%	0%	0%	0%	0%	0%	0%	0%
Vegetation/Animal	0%	0%	0%	0%	0%	0%	0%	0%	0%	0%	0%	0%	0%	0%	0%	0%	0%	0%	0%	0%	0%	0%	0%	0%
Weather/Fire/Earthquake	0%	0%	0%	0%	0%	0%	0%	0%	0%	0%	0%	0%	0%	0%	0%	0%	0%	0%	0%	0%	0%	0%	0%	0%
QUICKSILVER(16KV) - Customers: 1,759	**192.7**	**2.3**	**4.2**	**85.6**	**1.5**	**0.8**	**225.7**	**4.8**	**1.4**	**387.1**	**1.9**	**0.0**	**145.4**	**1.0**	**0.0**	**0.2**	**0.0**	**0.0**	**0.9**	**0.0**	**1.0**	**533.6**	**2.9**	**1.0**
3rd Party	36%	44%	0%	30%	65%	0%	40%	43%	0%	0%	0%	0%	0%	0%	0%	0%	0%	0%	0%	0%	0%	0%	0%	0%
Equipment Failure	56%	52%	47%	8%	3%	0%	45%	53%	31%	0%	0%	0%	0%	0%	0%	0%	0%	0%	0%	0%	0%	0%	0%	0%
Operation	0%	0%	0%	24%	19%	0%	0%	0%	0%	0%	0%	0%	0%	0%	0%	100%	100%	0%	100%	100%	100%	0%	0%	99%
Other	0%	0%	24%	0%	0%	0%	10%	2%	0%	0%	0%	100%	0%	0%	0%	0%	0%	0%	0%	0%	0%	0%	0%	1%
Vegetation/Animal	1%	0%	29%	38%	12%	100%	0%	0%	0%	0%	0%	0%	100%	100%	0%	0%	0%	0%	0%	0%	0%	27%	34%	0%
Weather/Fire/Earthquake	7%	4%	0%	0%	0%	0%	5%	1%	69%	100%	100%	0%	0%	0%	0%	0%	0%	0%	0%	0%	0%	73%	65%	0%
SCIURBA(16KV) - Customers: 2,761	**130.8**	**2.9**	**1.7**	**42.5**	**0.5**	**3.0**	**11.4**	**0.0**	**0.0**	**44.7**	**0.0**	**1.0**	**36.0**	**1.1**	**0.0**	**158.8**	**1.0**	**0.0**	**2.6**	**0.0**	**1.0**	**242.0**	**2.2**	**2.0**
3rd Party	0%	0%	0%	48%	84%	34%	0%	0%	0%	0%	0%	0%	0%	0%	0%	100%	100%	0%	0%	0%	0%	66%	47%	0%
Equipment Failure	84%	55%	42%	23%	3%	0%	100%	100%	0%	100%	100%	0%	0%	0%	0%	0%	0%	0%	0%	0%	0%	18%	2%	0%
Operation	2%	1%	0%	29%	13%	0%	0%	0%	0%	0%	0%	0%	100%	100%	0%	0%	0%	0%	100%	100%	0%	16%	51%	0%
Other	10%	34%	0%	0%	0%	33%	0%	0%	0%	0%	0%	0%	0%	0%	0%	0%	0%	0%	0%	0%	0%	0%	0%	0%
Vegetation/Animal	0%	0%	58%	0%	0%	33%	0%	0%	0%	0%	0%	0%	0%	0%	0%	0%	0%	0%	0%	0%	100%	0%	0%	52%
Weather/Fire/Earthquake	4%	10%	0%	0%	0%	0%	0%	0%	0%	0%	0%	100%	0%	0%	0%	0%	0%	0%	0%	0%	0%	0%	0%	48%
SHORELINE(16KV) - Customers: 1,038	**219.7**	**1.3**	**0.0**	**0.0**	**0.0**	**1.0**	**2.6**	**0.0**	**0.0**	**0.6**	**0.0**	**0.0**	**8.7**	**0.1**	**0.9**	**53.3**	**0.1**	**0.0**	**0.0**	**0.0**	**0.0**	**62.5**	**0.2**	**0.9**
3rd Party	0%	0%	0%	0%	0%	0%	0%	0%	0%	0%	0%	0%	0%	0%	0%	0%	0%	0%	0%	0%	0%	0%	0%	0%
Equipment Failure	69%	85%	0%	0%	0%	0%	0%	0%	0%	100%	100%	0%	0%	0%	0%	97%	50%	0%	0%	0%	0%	84%	21%	0%
Operation	12%	8%	0%	0%	0%	0%	100%	100%	0%	0%	0%	0%	15%	31%	0%	3%	50%	0%	0%	0%	0%	5%	39%	0%
Other	0%	0%	0%	0%	0%	100%	0%	0%	0%	0%	0%	0%	0%	0%	0%	0%	0%	0%	0%	0%	0%	0%	0%	0%
Vegetation/Animal	0%	0%	0%	0%	0%	0%	0%	0%	0%	0%	0%	0%	85%	69%	100%	0%	0%	0%	0%	0%	0%	12%	40%	100%
Weather/Fire/Earthquake	19%	6%	0%	0%	0%	0%	0%	0%	0%	0%	0%	0%	0%	0%	0%	0%	0%	0%	0%	0%	0%	0%	0%	0%

Reliability Histories for Individual Circuits Serving Rancho Palos Verdes

	2013			2014			2015			1st Qtr 2016			2nd Qtr 2016			3rd Qtr 2016			4th Qtr 2016			2016		
	SAIDI	SAIFI	MAIFI	SAIDI	SAIFI	MAIFI	SAIDI	SAIFI	MAIFI	SAIDI	SAIFI	MAIFI	SAIDI	SAIFI	MAIFI	SAIDI	SAIFI	MAIFI	SAIDI	SAIFI	MAIFI	SAIDI	SAIFI	MAIFI
SILICONE(16KV) - Customers: 2,247	**107.9**	**1.2**	**3.3**	**61.0**	**0.7**	**2.3**	**75.2**	**0.2**	**1.0**	**26.2**	**1.1**	**1.1**	**87.3**	**0.2**	**0.0**	**54.4**	**0.9**	**0.0**	**346.3**	**2.1**	**0.8**	**514.2**	**4.3**	**1.9**
3rd Party	0%	0%	30%	0%	0%	0%	0%	0%	0%	0%	0%	0%	0%	0%	0%	0%	0%	0%	0%	0%	0%	0%	0%	0%
Equipment Failure	98%	90%	40%	37%	20%	38%	62%	46%	0%	60%	97%	100%	100%	100%	0%	100%	100%	0%	39%	10%	0%	57%	54%	57%
Operation	2%	10%	0%	63%	80%	24%	33%	49%	0%	35%	3%	0%	0%	0%	0%	0%	0%	0%	1%	4%	0%	3%	3%	0%
Other	0%	0%	30%	0%	0%	0%	4%	5%	0%	0%	0%	0%	0%	0%	0%	0%	0%	0%	60%	86%	100%	40%	43%	43%
Vegetation/Animal	0%	0%	0%	0%	0%	0%	1%	1%	100%	5%	1%	0%	0%	0%	0%	0%	0%	0%	0%	0%	0%	0%	0%	0%
Weather/Fire/Earthquake	0%	0%	0%	0%	0%	38%	0%	0%	0%	0%	0%	0%	0%	0%	0%	0%	0%	0%	0%	0%	0%	0%	0%	0%
STATLER(16KV) - Customers: 1,674	**60.1**	**1.0**	**0.2**	**176.4**	**1.3**	**4.1**	**627.6**	**2.2**	**0.5**	**616.7**	**1.4**	**0.8**	**2.5**	**0.0**	**0.0**	**0.0**	**0.0**	**0.0**	**1.7**	**0.0**	**1.1**	**620.9**	**1.5**	**1.9**
3rd Party	0%	0%	0%	59%	84%	23%	0%	0%	0%	0%	0%	0%	0%	0%	0%	0%	0%	0%	0%	0%	0%	0%	0%	0%
Equipment Failure	98%	99%	0%	39%	12%	0%	2%	7%	0%	0%	0%	0%	100%	100%	0%	0%	0%	0%	0%	0%	0%	0%	1%	0%
Operation	2%	1%	0%	1%	4%	0%	1%	1%	91%	32%	36%	0%	0%	0%	0%	0%	0%	0%	0%	0%	0%	32%	36%	0%
Other	0%	0%	50%	0%	0%	30%	0%	0%	0%	0%	0%	57%	0%	0%	0%	0%	0%	0%	100%	100%	0%	0%	1%	24%
Vegetation/Animal	0%	0%	50%	0%	0%	47%	16%	48%	0%	0%	0%	0%	0%	0%	0%	0%	0%	0%	0%	0%	100%	0%	0%	58%
Weather/Fire/Earthquake	0%	0%	0%	0%	0%	0%	81%	44%	9%	68%	64%	43%	0%	0%	0%	0%	0%	0%	0%	0%	0%	67%	63%	18%
TANDEM(16KV) - Customers: 1,496	**442.7**	**4.5**	**4.0**	**0.7**	**0.0**	**3.0**	**19.5**	**1.2**	**1.0**	**0.0**	**0.0**	**0.8**	**6.4**	**0.1**	**0.0**	**1.7**	**0.0**	**0.0**	**56.5**	**0.1**	**1.2**	**64.6**	**0.2**	**2.0**
3rd Party	12%	24%	50%	0%	0%	0%	0%	0%	100%	0%	0%	0%	0%	0%	0%	0%	0%	0%	0%	0%	0%	0%	0%	0%
Equipment Failure	16%	24%	25%	0%	0%	0%	36%	1%	0%	0%	0%	100%	83%	46%	0%	100%	100%	0%	0%	0%	0%	11%	29%	41%
Operation	52%	29%	0%	0%	0%	0%	64%	99%	0%	0%	0%	0%	17%	54%	0%	0%	0%	0%	100%	100%	0%	89%	71%	0%
Other	0%	0%	25%	0%	0%	67%	0%	0%	0%	0%	0%	0%	0%	0%	0%	0%	0%	0%	0%	0%	0%	0%	0%	0%
Vegetation/Animal	19%	23%	0%	100%	100%	33%	0%	0%	0%	0%	0%	0%	0%	0%	0%	0%	0%	0%	0%	0%	100%	0%	0%	59%
Weather/Fire/Earthquake	0%	0%	0%	0%	0%	0%	0%	0%	0%	0%	0%	0%	0%	0%	0%	0%	0%	0%	0%	0%	0%	0%	0%	0%
TYBURN(4.16KV) - Customers: 181	**540.2**	**5.0**	**1.0**	**124.6**	**0.5**	**0.0**	**271.6**	**2.2**	**0.0**	**89.6**	**0.1**	**0.0**	**0.0**	**0.0**	**0.0**	**0.0**	**0.0**	**0.0**	**0.0**	**0.0**	**0.0**	**89.6**	**0.1**	**0.0**
3rd Party	0%	0%	0%	0%	0%	0%	0%	0%	0%	0%	0%	0%	0%	0%	0%	0%	0%	0%	0%	0%	0%	0%	0%	0%
Equipment Failure	100%	100%	100%	0%	0%	0%	44%	46%	0%	100%	100%	0%	0%	0%	0%	0%	0%	0%	0%	0%	0%	100%	100%	0%
Operation	0%	0%	0%	100%	100%	0%	0%	0%	0%	0%	0%	0%	0%	0%	0%	0%	0%	0%	0%	0%	0%	0%	0%	0%
Other	0%	0%	0%	0%	0%	0%	56%	54%	0%	0%	0%	0%	0%	0%	0%	0%	0%	0%	0%	0%	0%	0%	0%	0%
Vegetation/Animal	0%	0%	0%	0%	0%	0%	0%	0%	0%	0%	0%	0%	0%	0%	0%	0%	0%	0%	0%	0%	0%	0%	0%	0%
Weather/Fire/Earthquake	0%	0%	0%	0%	0%	0%	0%	0%	0%	0%	0%	0%	0%	0%	0%	0%	0%	0%	0%	0%	0%	0%	0%	0%

Reliability Histories for Individual Circuits Serving Rancho Palos Verdes

	2013			2014			2015			1st Qtr 2016			2nd Qtr 2016			3rd Qtr 2016			4th Qtr 2016			2016		
	SAIDI	SAIFI	MAIFI	SAIDI	SAIFI	MAIFI	SAIDI	SAIFI	MAIFI	SAIDI	SAIFI	MAIFI	SAIDI	SAIFI	MAIFI	SAIDI	SAIFI	MAIFI	SAIDI	SAIFI	MAIFI	SAIDI	SAIFI	MAIFI
VANDERLIP(2.4KV) - Customers: 49	**41.5**	**1.0**	**0.0**	**0.0**	**0.0**	**1.0**	**0.0**	**0.0**	**0.0**	**0.0**	**0.0**	**0.0**	**0.0**	**0.0**	**1.0**	**0.0**	**0.0**	**0.0**	**0.0**	**0.0**	**0.0**	**0.0**	**0.0**	**1.0**
3rd Party	0%	0%	0%	0%	0%	0%	0%	0%	0%	0%	0%	0%	0%	0%	0%	0%	0%	0%	0%	0%	0%	0%	0%	0%
Equipment Failure	100%	100%	0%	0%	0%	0%	0%	0%	0%	0%	0%	0%	0%	0%	0%	0%	0%	0%	0%	0%	0%	0%	0%	0%
Operation	0%	0%	0%	0%	0%	0%	0%	0%	0%	0%	0%	0%	0%	0%	0%	0%	0%	0%	0%	0%	0%	0%	0%	0%
Other	0%	0%	0%	0%	0%	100%	0%	0%	0%	0%	0%	0%	0%	0%	0%	0%	0%	0%	0%	0%	0%	0%	0%	0%
Vegetation/Animal	0%	0%	0%	0%	0%	0%	0%	0%	0%	0%	0%	0%	0%	0%	100%	0%	0%	0%	0%	0%	0%	0%	0%	100%
Weather/Fire/Earthquake	0%	0%	0%	0%	0%	0%	0%	0%	0%	0%	0%	0%	0%	0%	0%	0%	0%	0%	0%	0%	0%	0%	0%	0%
VENUS(4.16KV) - Customers: 934	**144.5**	**2.2**	**1.9**	**18.7**	**1.0**	**0.0**	**1210.8**	**1.8**	**3.9**	**87.8**	**1.0**	**0.0**	**2.1**	**0.0**	**0.0**	**19.7**	**0.0**	**1.0**	**78.3**	**0.2**	**0.0**	**187.9**	**1.3**	**1.0**
3rd Party	42%	6%	46%	0%	0%	0%	0%	0%	77%	0%	0%	0%	0%	0%	0%	0%	0%	0%	0%	0%	0%	0%	0%	0%
Equipment Failure	58%	94%	0%	0%	0%	0%	91%	93%	0%	0%	0%	0%	100%	100%	0%	100%	100%	0%	100%	100%	0%	53%	20%	0%
Operation	0%	0%	0%	100%	100%	0%	0%	2%	0%	0%	0%	0%	0%	0%	0%	0%	0%	0%	0%	0%	0%	0%	0%	0%
Other	0%	0%	54%	0%	0%	0%	0%	0%	0%	0%	0%	0%	0%	0%	0%	0%	0%	100%	0%	0%	0%	0%	0%	100%
Vegetation/Animal	0%	0%	0%	0%	0%	0%	0%	0%	0%	0%	0%	0%	0%	0%	0%	0%	0%	0%	0%	0%	0%	0%	0%	0%
Weather/Fire/Earthquake	0%	0%	0%	0%	0%	0%	9%	5%	23%	100%	100%	0%	0%	0%	0%	0%	0%	0%	0%	0%	0%	47%	80%	0%
ZINC(16KV) - Customers: 2,630	**52.8**	**1.1**	**2.0**	**20.1**	**0.4**	**0.9**	**147.7**	**0.5**	**0.0**	**51.2**	**0.0**	**0.0**	**35.8**	**1.0**	**0.0**	**307.6**	**1.3**	**0.0**	**0.0**	**0.0**	**0.0**	**394.6**	**2.3**	**0.0**
3rd Party	0%	0%	50%	0%	0%	0%	0%	0%	0%	0%	0%	0%	0%	0%	0%	0%	0%	0%	0%	0%	0%	0%	0%	0%
Equipment Failure	100%	100%	0%	72%	45%	100%	97%	83%	0%	100%	100%	0%	26%	3%	0%	90%	86%	0%	0%	0%	0%	86%	50%	0%
Operation	0%	0%	0%	28%	55%	0%	3%	17%	0%	0%	0%	0%	74%	97%	0%	10%	14%	100%	0%	0%	0%	14%	50%	100%
Other	0%	0%	50%	0%	0%	0%	0%	0%	0%	0%	0%	0%	0%	0%	0%	0%	0%	0%	0%	0%	0%	0%	0%	0%
Vegetation/Animal	0%	0%	0%	0%	0%	0%	0%	0%	0%	0%	0%	0%	0%	0%	0%	0%	0%	0%	0%	0%	0%	0%	0%	0%
Weather/Fire/Earthquake	0%	0%	0%	0%	0%	0%	0%	0%	0%	0%	0%	0%	0%	0%	0%	0%	0%	0%	0%	0%	0%	0%	0%	0%
ZIRCON(16KV) - Customers: 386	**61.4**	**1.7**	**0.9**	**23.2**	**0.1**	**0.0**	**38.0**	**0.3**	**0.0**	**0.0**	**0.0**	**0.0**	**0.0**	**0.0**	**0.0**	**117.0**	**0.7**	**0.4**	**0.0**	**0.0**	**0.0**	**117.0**	**0.7**	**0.4**
3rd Party	41%	50%	0%	0%	0%	0%	0%	0%	0%	0%	0%	0%	0%	0%	0%	0%	0%	0%	0%	0%	0%	0%	0%	0%
Equipment Failure	59%	50%	0%	30%	65%	0%	0%	0%	0%	0%	0%	0%	0%	0%	0%	96%	90%	100%	0%	0%	0%	96%	90%	100%
Operation	0%	0%	0%	70%	35%	0%	100%	100%	0%	0%	0%	0%	0%	0%	0%	4%	10%	0%	0%	0%	0%	4%	10%	0%
Other	0%	0%	100%	0%	0%	0%	0%	0%	0%	0%	0%	0%	0%	0%	0%	0%	0%	0%	0%	0%	0%	0%	0%	0%
Vegetation/Animal	0%	0%	0%	0%	0%	0%	0%	0%	0%	0%	0%	0%	0%	0%	0%	0%	0%	0%	0%	0%	0%	0%	0%	0%
Weather/Fire/Earthquake	0%	0%	0%	0%	0%	0%	0%	0%	0%	0%	0%	0%	0%	0%	0%	0%	0%	0%	0%	0%	0%	0%	0%	0%

Matthew Rodriquez
Secretary for
Environmental Protection

Department of Toxic Substances Control

Barbara A. Lee, Director
5796 Corporate Avenue
Cypress, California 90630

Edmund G. Brown Jr.
Governor

February 13, 2017

Mr. Philip Miller, P.E.
Principal
Avocet Environmental, Inc.
1 Technology Drive, Suite C515
Irvine, California 92618-5302

REVIEW OF DRAFT COMMUNICATION AND COORDINATION PLAN, LADERA LINDA SITE, STOCKPILED SOIL AREA LOCATED ADJACENT TO UPPER LADERA FIELD, 32201 FORRESTAL DRIVE, RANCHO PALOS VERDES (SITE CODE 401759-00)

Dear Mr. Miller,

The Department of Toxic Substances Control (DTSC) reviewed the Draft Preliminary Endangerment Assessment (PEA) Work Plan and associated Health and Safety Plan, prepared by Avocet Environmental, Inc., dated December 29, 2016. The documents describe investigation activities proposed for a stockpiled soil area located adjacent to and north of Upper Ladera Field at 32201 Forrestal Drive in Rancho Palos Verdes (Site).

Section 4.0 of the draft PEA Work Plan is titled, "Communication and Coordination Plan (CCP)," and was intended to satisfy the requirement for a Communication and Coordination Plan. The information included in Section 4.0 does not provide the information required for a CCP and does not comply with Section 6.1.1 of the Consent Agreement. As explained in that section, the CCP dictates how the parties will communicate and coordinate with one another ("Respondents shall submit to DTSC for approval a CCP that specifies the requirements and procedures by which Respondents will communicate and coordinate with one another in carrying out the requirements of this Agreement."). A well-designed CCP reduces implementation costs by streamlining communication. Without the CCP, DTSC is forced to communicate with various parties serially, which increases oversight costs.

DTSC has communicated the purpose and expected content of the CCP in multiple communications:

Printed on Recycled Paper

- November 2, 2016: DTSC communicated the purpose of the CCP to the Respondents during the initial scoping meeting.
- November 18, 2016: In its determination letter for additional investigation, DTSC formally requested submittal of a CCP, with reference to Section 6.1.1 of the Consent Agreement, by November 28, 2016.
- November 28, 2016: DTSC received a request for an extension to submit the CCP from legal counsel for Palos Verdes American Youth Soccer Organization (PV AYSO). PV AYSO requested an extension until December 30, 2016.
- December 2, 2016: DTSC approved the extension request, reiterated the purpose, and provided a list of information to include in the CCP.

Additionally, DTSC also requested identification of a Project Coordinator in accordance with Section 6.1. In response, Mr. Philip Miller, Avocet Environmental Inc., was designated as the Project Coordinator. In an email, dated November 30, 2016, DTSC acknowledged designation of Mr. Phil Miller as the Project Coordinator and attempted to centralize communication. However, communication from multiple parties from the Respondents continued.

In accordance with Section 6.1 of the Consent Agreement, the Project Coordinator's "responsibilities will be to receive all notices, comments, approvals, and other communications from DTSC. The Project Coordinator must have sufficient technical expertise to coordinate the Work and may not be an attorney representing any Respondent. . . ." The intent of the Project Coordinator and CCP is to streamline communication. However, without a comprehensive CCP and communication continuing outside of the Project Coordinator, DTSC has been forced to continue to coordinate Site issues with multiple attorneys and consultants, which has resulted in increased oversight costs.

Accordingly, Respondents shall submit a separate, stand-alone CCP, for DTSC approval by February 24, 2017. The CCP shall specify "the requirements and procedures by which Respondents will communicate and coordinate with one another in carrying out the requirements" of the Consent Agreement. This includes identification of key personnel, roles and responsibilities for the Site, and lines of communication. This information can be presented in an organization chart or a similar format, with explanatory text. The CCP is considered a "living document" and should be updated as conditions change or needs arise. At this point, the CCP shall address contact persons, communication chain, document submittal and review interface between parties on issues such as:

1. Project Coordinator role and responsibilities consistent with Section 6.1 of the Consent Agreement.
2. Preparation of the Preliminary Endangerment Assessment Work Plan and Report.
3. Implementation of field work for the PEA.

4. Coordination of release of Site information to the media and public, including posting of information on respective websites.
5. Coordination with South Coast Air Quality Management District on compliance issues and review of documents.
6. Coordination for media and public inquiries.
7. Coordination on invoice disputes, if any.
8. Based on recent coordination issues, Respondents may consider using a separate point of contact for activities and communication related to the Order to Fence and Post, such as:
    a. Notification and response to issues regarding plastic sheeting, fencing, and signs. Contractor may be contacted by DTSC or by the public, as directed on site signs.
    b. Site visits that shall be conducted as requested by DTSC, in response to public inquiries. Site visits shall be conducted at a minimum frequency of two times per week, until modified by DTSC.
    c. Documentation for site visits shall be submitted to DTSC by the following day.
    d. Documentation for each site visit shall identify the site and personnel conducting the site visit, summary of activities, and photographs with description, location, date, and time. In addition to photos to demonstrate compliance or verify repair, include a photograph of the overall site, showing the bottom slope, stockpiled soil area, and top slope (possibly from along Main Sail Drive, south of the site, facing northeast).
    e. DTSC shall be notified of site activities.

If you have any questions, please feel free to contact Triss Chesney, Project Manager, at (714) 484-5447 or Triss.Chesney@dtsc.ca.gov.

Sincerely,

Peter A. Garcia
Branch Chief
Brownfields Restoration and School Evaluation Branch
Brownfields and Environmental Restoration Program

kl/tc/yg/pg

cc: See next page.

cc: (via email)

Cher Snyder
Assistant Deputy Executive Officer
Compliance and Enforcement
South Coast Air Quality Management District

Jennifer Holman
Senior Staff Counsel
Department of Toxic Substances Control

Terry T. Tao, AIA
Partner
Atkinson, Andelson, Loya, Ruud & Romo

Jennifer T. Taggart
Partner
Demetriou, Del Guercio, Springer & Francis, LLP

Department of Toxic Substances Control

Matthew Rodriquez
Secretary for
Environmental Protection

Barbara A. Lee, Director
5796 Corporate Avenue
Cypress, California 90630

Edmund G. Brown Jr.
Governor

February 15, 2017

Mr. Philip Miller, P.E.
Principal
Avocet Environmental, Inc.
1 Technology Drive, Suite C515
Irvine, California 92618-5302

REVIEW OF DRAFT PRELIMINARY ENDANGERMENT ASSESSMENT WORK PLAN, LADERA LINDA SITE, STOCKPILED SOIL AREA LOCATED ADJACENT TO UPPER LADERA FIELD, 32201 FORRESTAL DRIVE, RANCHO PALOS VERDES (SITE CODE: 401759-00)

Dear Mr. Miller:

The Department of Toxic Substances Control (DTSC) reviewed the Draft Preliminary Endangerment Assessment (PEA) Work Plan and associated Health and Safety Plan, prepared by Avocet Environmental, Inc., dated December 29, 2016. The documents describe investigation activities proposed for a stockpiled soil area located adjacent to and north of Upper Ladera Field at 32201 Forrestal Drive in Rancho Palos Verdes (Site).

The PEA Work Plan and associated Health and Safety Plan were submitted in response to DTSC's November 18, 2016, letter requiring additional investigation, in the form of a PEA, to determine whether a release or threatened release of a hazardous substance exists at the Site that poses a threat to public health or the environment. The PEA is required pursuant to Section 5.1.3 of the Consent Agreement (Docket No. HSA-FY 16/17-037) which states that the PEA shall be conducted in accordance with the DTSC PEA Guidance Manual[1].

The PEA Work Plan is severely deficient, does not follow the DTSC PEA Guidance Manual, and does not comply with the Consent Agreement for the Site. For clarification, the PEA is a standard DTSC process used for any site to determine if there has been a release of a hazardous substance that presents a risk to human health or the environment. The DTSC PEA Guidance Manual describes technically defensible and consistent approaches for performing a PEA.

[1] "Preliminary Endangerment Assessment Guidance Manual," State of California, Environmental Protection Agency, Department of Toxic Substances Control, revised October 2015 (https://www.dtsc.ca.gov/PublicationsForms/upload/PEA_Guidance_Manual.pdf).

Printed on Recycled Paper

As a reminder, the following conditions apply to the Site:

1. Respondents are subject to a Consent Agreement.
2. DTSC required a PEA under the Consent Agreement.
3. The Consent Agreement requires that a PEA be conducted in accordance with the DTSC "Preliminary Endangerment Assessment Guidance Manual."

Based on review of the PEA Work Plan, DTSC would like to clarify that the PEA Work Plan is a technical document that should present an objective, step-wise approach, with findings based on research or data. This includes an objective evaluation of background research and previous investigations to identify recognized environmental conditions. Then, site characteristics, affected media, contaminant concentrations, contaminant fate and transport, and potential receptors are used to develop a strategy to address recognized environmental concerns. The data quality objective (DQO) process is used to establish performance and acceptance criteria, which serve as the basis for designing a plan for collecting reliable data of sufficient quality and quantity to support the goals of the study. A sampling and analysis plan documents the procedural and analytical requirements for collection of samples to ensure that the DQOs are met. Much of this information is missing and as a result, the draft PEA Work Plan does not provide sufficient detail to support the proposed investigation.

In an effort to help move the project forward, DTSC has spent a considerable amount of time to review the document and provide constructive comments. Comments on the documents from DTSC and South Coast Air Quality Management District are enclosed.

DTSC requires you to revise the document in accordance with the enclosed comments and submit a draft final PEA Work Plan by March 10, 2017, for DTSC review and approval.

If you have any questions, please feel free to contact Triss Chesney, Project Manager, at (714) 484-5447 or Triss.Chesney@dtsc.ca.gov.

Sincerely,

Yolanda M. Garza

Yolanda M. Garza
Unit Chief
Brownfields Restoration and School Evaluation Branch
Brownfields and Environmental Restoration Program

kl/tc/yg/pg

Enclosures

cc: See next page.

cc: (via email)

Cher Snyder
Assistant Deputy Executive Officer
Compliance and Enforcement
South Coast Air Quality Management District

Jennifer Holman
Senior Staff Counsel
Department of Toxic Substances Control

Terry T. Tao, AIA
Partner
Atkinson, Andelson, Loya, Ruud & Romo

Jennifer T. Taggart
Partner
Demetriou, Del Guercio, Springer & Francis, LLP

DTSC COMMENTS
DRAFT
PRELIMINARY ENDANGERMENT ASSESSMENT WORK PLAN
LADERA LINDA SITE
RANCHO PALOS VERDES
(SITE CODE 401759-00)

DTSC staff reviewed the Draft Preliminary Environmental Assessment (PEA) Work Plan. Comments from the DTSC Project Manager, Toxicologist, and Industrial Hygienist are provided below. Original memoranda from the Toxicologist (DTSC Human and Ecological Risk Office) and Industrial Hygienist (DTSC Health and Safety Program) are available for review in DTSC project files. All questions regarding these comments should be directed to the Project Manager.

Triss M. Chesney, P.E.
Project Manager
Brownfields and Environmental Restoration Program
Department of Toxic Substances Control
5796 Corporate Avenue
Cypress, California 90630
(714) 484-5447
Triss.Chesney@dtsc.ca.gov

GENERAL COMMENTS

1. In accordance with Section 5.1.3 of the Consent Agreement, the Preliminary Endangerment Assessment (PEA) shall be conducted in accordance with the DTSC "Preliminary Endangerment Assessment Guidance Manual," revised October 2015. The draft PEA Work Plan is missing many critical components that are addressed in the list of specific comments provided below. Additionally, the PEA Work Plan is intended to be a technical document that presents an objective evaluation of background research and data that is used to support the investigation strategy. After the comments are addressed and incorporated, the PEA Work Plan should be checked to ensure consistency with the PEA Guidance Manual and presentation of unbiased, objective evaluations, prior to resubmitting to DTSC.
2. The following designations are used, in the comments, to describe the stockpiled soil on the Site:
    a. Imported stockpiled soil, reportedly imported from a residential property in Torrance.
    b. Underlying stockpiled soil from Ocean Field.
3. Background Comparison of Asbestos: The PEA Work Plan proposes using background level of asbestos to determine if the imported (Torrance) soil poses any risk to human health or the environment. Using the background level implies that naturally occurring asbestos (NOA) is present at or near the Site. The PEA Work Plan should first demonstrate that there are NOA minerals in the Site vicinity. Based on DTSC review of geologic maps for the area, it is not likely that NOA would be found at the Site. As a result, comparison to background is not appropriate unless it can be demonstrated that NOA is present. A qualified

professional (e.g. Registered Geologist) should determine if geologic units that could potentially contain NOA are present at the Site.

4. Off-Site Disposal: The PEA Work Plan proposes off-site disposal of imported (Torrance) soil if asbestos is present. Off-site disposal is a response action that should be evaluated and described in Removal Action Work Plan or Remedial Action Plan. DTSC cannot approve a mitigation measure in a PEA Work Plan. As a result, all text related to off-site disposal should be revised to clarify that response actions will be evaluated in either a Removal Action Work Plan or Remedial Action Plan.
5. Site Runoff: Verify that trenching activities are not subject to requirements under the State Water Resources Control Board's Construction Storm Water Program. If not, include a description of contingency procedures that will be used to prevent runoff from transporting soil off site in the event of rainfall.

SPECIFIC COMMENTS

1. Section 1.0 – INTRODUCTION:
    a. Consistent with Section 5.1.3, add the statement, "The purpose of the PEA is to determine whether a release or threatened release of a hazardous substance exists at the Site that poses a threat to human health or the environment."
    b. Add specific objectives consistent with the following:
        i. Determine if asbestos-containing material is distributed throughout the imported soil.
        ii. Determine if asbestos has been released to soil by using a more sensitive analytical method that provides a stronger line of evidence for absence of fibers in soil.
        iii. Determine if asbestos has impacted the underlying stockpiled material that originated from nearby Ocean Field.
        iv. Determine if asbestos has been carried by stormwater runoff and deposited at the bottom of stockpiled soil.
        v. Determine if an action is required to reduce an existing or potential threat to public health or the environment.
    c. Also include a brief description of the scope of work proposed to meet the objectives.
    d. Include names and contact information for personnel.
2. Section 2.1 – Site Location:
    a. Rename this section "Site Description and Location."
    b. State the Site name, "Ladera Linda Site," DTSC Site Code 401759-00, address, size, and assessor's parcel number(s).
    c. Add the following information, consistent with the October 2016 DTSC Community Update, to the description of the Site and its location, "The Site is located at the southern corner of the intersection of Forrestal Drive and Main Sail Drive, along a gated section of Forrestal Drive. It is surrounded by the 155-acre Forrestal Nature Preserve with hiking trails

and wildlife. The Site is an undeveloped area containing stockpiled soil, approximately 400-foot by 60-foot, located adjacent to and north of the soccer field known as 'Upper Ladera Field.' The Site is part of Ladera Linda Fields, which is currently owned by PVPUSD and licensed and operated by PV AYSO for its youth soccer program."

d. Include reference to Figures 1 and 2 for Site Location Map and Site Plan Map, respectively.
e. Paragraph 2 states, "Single-family residences (SFRs) are located with approximately 1,000 feet downslope to the southwest." Consistent with the Consent Agreement for the Site, revise this distance to "800 feet."

3. Section 2.0 – BACKGROUND INFORMATION:
   a. Add a section on Regulatory Status to centralize information related to regulatory actions or oversight. Including a summary of actions/oversight and associated date on the following:
      i. Any South Coast Air Quality Management District notifications or actions.
      ii. DTSC August 1, 2016 Order to Fence and Post and October 14, 2016 Consent Agreement. Refer to the October 2016 DTSC Community Update for descriptions of each.
   b. Add a section on Physical and Environmental Characteristics with information on topography, geology and soil types, hydrogeologic setting, depth to groundwater, and climatological setting. Refer to information on geology and hydrogeology provided in "Environmental Summary Report for Assessment of Imported Soil Stockpiled at Ladera Linda, 32201 Forrestal Drive, Rancho Palos Verdes California, DTSC Docket No. HSA-FY 16/17-0037," prepared by Leighton Consulting, Inc., dated November 11, 2016.
   c. Add a section on Current and Historical Land Uses with information on the current Site status, property owners and operators, business type and years of operation, and site zoning. Refer to background information provided in "Environmental Summary Report for Assessment of Imported Soil Stockpiled at Ladera Linda, 32201 Forrestal Drive, Rancho Palos Verdes California, DTSC Docket No. HSA-FY 16/17-0037," prepared by Leighton Consulting, Inc., dated November 11, 2016.
   d. Add a section on Surrounding Property Land Uses with a description of surrounding properties and findings from records review, including a regulatory database search and review of maps and photographs. For a review of maps and photographs, refer to the EDR Aerial Photo Decade Package, Historical Topo Map Report, and Certified Sanborn Map Report provided in Appendix G of the "Environmental Summary Report for Assessment of Imported Soil Stockpiled at Ladera Linda, 32201 Forrestal Drive, Rancho Palos Verdes California, DTSC Docket No. HSA-FY 16/17-0037," prepared by Leighton Consulting, Inc., dated November 11, 2016.
   a. Add a section on Background Research to centralize background research for indications of releases or potential releases of hazardous substances

on the Site or in the vicinity that may affect the Site (refer to the PEA Guidance Manual, pages 12 through 17). The Consent Agreement (Docket No. HSA-FY 16/17-037 is based upon asbestos found in three of fifteen pieces of construction debris collected from the surface of stockpiled soil at the Site. However, the PEA Work Plan needs to clearly demonstrate that there are no additional recognized environmental conditions, beyond asbestos-related issues, that require further investigation. Include a comprehensive list of the information reviewed for background research. Reference can be made to documents submitted as part of the preliminary screening information submitted in accordance with Section 5.1.1. of the Consent Agreement in the following documents:

i. "Environmental Summary Report for Assessment of Imported Soil Stockpiled at Ladera Linda, 32201 Forrestal Drive, Rancho Palos Verdes California, DTSC Docket No. HSA-FY 16/17-0037," prepared by Leighton Consulting, Inc., on behalf of Palos Verdes Peninsula Unified School District, dated November 11, 2016.
ii. "Initial Data Submission pursuant to Paragraph 5.1.1 of the Consent Agreement, Palos Verdes American Youth Soccer Organization, Docket No. HSA-FY 16/17-0037," prepared by Jennifer Taggart on behalf of PV AYSO.

b. Conduct a regulatory database search for reported releases or threatened releases for nearby or adjoining properties shall be conducted and included in an appendix to the PEA Work Plan. Record and database searches with their associated distances are listed on page 15 and 16 of the DTSC "Preliminary Endangerment Assessment Guidance Manual," revised October 2015. Include an evaluation of this information in the section on Background Research.

4. Section 2.2 – Stockpile Area History:
   a. This section should include historical information in chronological order.
   b. Add information on current and historical land uses, including property owners and operators, business type and years of operation, and site zoning.
   c. If possible, provide an estimate of the time frame (year) that soil was moved from Ocean Field to the Site.
   d. Refer to background information provided in "Environmental Summary Report for Assessment of Imported Soil Stockpiled at Ladera Linda, 32201 Forrestal Drive, Rancho Palos Verdes California, DTSC Docket No. HSA-FY 16/17-0037," prepared by Leighton Consulting, Inc., dated November 11, 2016.
   e. Move all information related to investigations to Section 2.3 – Previous Investigations.
5. Section 2.3 – Previous Investigations:
   a. Summaries of previous investigations should be listed in chronological order.

b. Results of previous investigations should be presented so that data gaps can be clearly identified. In each summary, include the purpose of the investigation, sampling conducted (matrix, location, depth), analytical methods used, analytical results (detected analytes and associated concentrations), and screening levels used to determine if additional evaluation is needed or not. It is helpful to provide the frequency of detection, spatial distribution, range of detected concentrations, and comparison to specific screening values. Provide justification for sampling results that will not need further evaluation with reference to specific screening values. Results of previous investigations can be discussed in text or provided in a table.
c. Show sampling locations for previous investigations on a figure.
d. Paragraph 2 describes regulatory oversight for the Site. Move this information to the section on Regulatory Status.
e. Paragraph 3 describes a systematic inspection and soil matrix sampling conducted by Avocet in September 2016. Clarify that this inspection and investigation was conducted following DTSC's issuance of the Order to Fence and Post on August 1, 2016 and without notifying or receiving approval from DTSC.

6. Add a section for "Recognized environmental conditions." Recognized environmental conditions should directly correlate to results from previous investigations or background research. In addition to asbestos, this section shall list any other recognized environmental conditions identified during evaluation of background research, previous investigations (such as detections of chemical constituents during previous investigations for which justification has not been provided to exclude the detected concentrations), and data gaps from previous investigations. Recognized environmental conditions related to asbestos shall include the following:
    a. Asbestos was found in three of fifteen pieces of construction debris collected for the surface of stockpiled soil at the Site in November 2015.
        i. It is not known if asbestos-containing material is distributed throughout the imported soil.
        ii. It is not known if asbestos has been released to soil. During previous investigations, asbestos was not detected in surface soil samples from the stockpiled soil analyzed using polarized light microscopy. However, considering the known presence of asbestos at the Site, DTSC is requiring a more sensitive analytical method, transmission electron microscopy (TEM), to provide a stronger line of evidence for absence of asbestos fibers in soil.
        iii. It is not known if asbestos has impacted the underlying stockpiled material that originated from nearby Ocean Field.
        iv. It is not known if asbestos has been carried by stormwater runoff and deposited at the bottom of the slope.
        v. It is not known if a response action is needed to reduce an existing or potential threat to public health or the environment.

7. Section 2.4 – Current Status and Investigative Approach:
    a. The information regarding the investigative approach should be moved to the section on Sampling Strategy in Section 3.0.
8. Section 2.5 – Wildlife Habitat
    a. Clarify whether there are any sensitive species in the vicinity of the Site based on the California Department of Fish and Wildlife's California Natural Diversity Database.
    b. Paragraph 1 states that if active nests are observed prior to initiating the trench program, an adequate buffer zone will be maintained. The buffer zone should be established by a qualified biologist.
9. Section 3.0 – PROPOSED TEST TRENCHING PROGRAM:
    a. Add a section for a Conceptual Site Model (CSM) (PEA Guidance Manual, pages 9 through 11) that provides a preliminary understanding of the potential risks to human health and the environment, and to assist in developing the sampling plan. The CSM shall include a receptor network (PEA Guidance Manual, figure 2-1) that identifies primary source (asbestos-containing material), secondary source (affected soil), transport mechanisms (airborne particulate matter and stormwater runoff), exposure medium (soil and air), exposure routes and receptors. The CSM shall also include a figure that combines the information from the receptor network with the physical characteristics of the Site (topography, geology and soil types, hydrogeologic setting, depth to groundwater, and climatological setting). This figure shall show a cross-section of the Site, from Forrestal Drive to the adjacent soccer field, estimated thickness of imported stockpiled soil and estimated thickness of underlying stockpiled soil from Ocean Field.
    b. Add a section for Data Quality Objectives (DQOs). The DQO process is used to establish performance and acceptance criteria, which serve as the basis for designing a plan for collecting reliable data of sufficient quality and quantity to support the goals of the study.
        i. Use the DQO process to identify the type, quality, and quantity of data that are needed, and the intended use of the data based on the recognized environmental conditions and CSM. Refer to the United States Environmental Protection Agency "Guidance on Systematic Planning Using the Data Quality Objectives Process, EPA QA/G-4," dated February 2006 (https://www.epa.gov/sites/production/files/documents/guidance_systematic_planning_dqo_process.pdf). The seven-step DQO process includes the following steps:
            1. Step 1 – State the Problem: The purpose of the sampling to program is to determine if the Site is acceptable for unrestricted, residential land use.
            2. Step 2 – Identify the Decision(s) (i.e. Goal of the Study): The data obtained from trenching and sampling activities will be used to evaluate whether releases of hazardous

substances from historical uses have occurred at the Site. Include a list of study questions based on Recognized Environmental Conditions.

3. Step 3 – Identify Inputs to the Decision: Identify information or data that will be used to answer each of the study questions, such as visual observations by a Certified Asbestos Contractor, analytical results of C&D debris, analytical results of soil matrix samples, etc.
4. Step 4 – Define the Boundaries of the Study: Provide spatial and temporal limits of the study, such as the Site perimeter, depth, estimated time frame, exclusion of inclement weather, etc.
5. Step 5 – Develop the Decision Rule(s) (i.e. Analytic Approach): Include clear decision criteria used to evaluate decision input, including criteria for visual observations and sample analytical results. Where applicable, criteria should include specific values. Use of subjective terms such as "little," "isolated," and "multiple" is not appropriate. Criteria for visual determination of ACM should describe personnel qualifications and associated procedure. These decision rules can be a series of if/then statements to clearly demonstrate decisions proposed for the Site. This process should help focus and clarify decisions included in Figure 4 – Trenching Flow Chart.
6. Step 6 – Specify Performance or Acceptance Criteria: Describe how data quality indicators, including precision, accuracy, representativeness, comparability, and completeness, will be used to validate data and demonstrate reliability. Identify the data quality indicators, measurement performance criteria, and QC sample and/or activity used to assess the measurement performance for the sampling or analytical procedure. Refer to EPA QA/G-5 Section 2.1.7 and Table 3 for guidance.
7. Step 7 – Develop the Plan for Obtaining Data: Step 7 refers to development of a sampling strategy based on the DQO process. Step 7 can reference the section where the sampling strategy is described.

c. Add a section for Sampling Strategy
   i. Based on the DQOs, the information from Section 2.4 – Current Status and Investigative Approach can be modified and included here. Revise the sampling strategy to incorporate information obtained through the DQO process. This is Step 7 of the DQO process.

d. Section 3.0 – Proposed Test Trenching Program
   i. Reference Figure 3 Proposed Test Trench Locations.

ii. Explain criteria used to define the approximate extent of April 2015 imported and pre-existing stockpiled material shown on Figure 3.

e. Section 3.2 Ambient Air Monitoring and Compliance with SCAQMD Rule 1403 – A summary of ambient air monitoring and compliance with SCAQMD Rule 1403 shall be included in the PEA Report, along with associated perimeter air monitoring results and transportation and disposal documentation.

f. Section 3.3.1 Cover Removal and Stockpile Surface Inspection – inspection is proposed for each trench location. Assuming that one piece of suspect asbestos containing debris is observed for each trench location, there would be a total of 10 pieces of suspected asbestos containing materials. Based on Figure 4, should the mitigation measures be proposed for the Site?

g. Section 3.3.3 Soil Sampling
   i. Summarize soil matrix sampling in a table, including sampling location, depth (feet below ground surface), analytical parameter, and rationale for location, depth, and analysis. The rationale should directly correlate to DQOs.
   ii. DTSC recommends that a minimum of four samples per each trench be collected from the imported stockpiled soil and underlying stockpiled soil from Ocean Field spaced at the same regular interval. Additional biased samples of imported stockpiled soil should be collected based on visual observations with a corresponding biased sample from underlying stockpiled soil from Ocean Field. If asbestos is detected in a biased sample of imported stockpiled soil, the corresponding sample from underlying stockpiled soil from Ocean Field should be analyzed by TEM.

h. Section 3.3.4 – Asbestos Testing
   i. Provide documentation that EMSL Analytical, Inc. in South Pasadena is certified by the National Voluntary Laboratory Accreditation Program (NVLAP) and has passed a USEPA audit for environmental asbestos analysis. Only EMSL Analytical, Inc. in San Diego (200855-0) and San Leandro (101048-3) were included in the NVLAP Directory.
   ii. Data Collection and Evaluation: The laboratory reports will be reviewed for the following:
      1. Data completeness
      2. Chain-of-custody
      3. Holding times
      4. Sample preservation
      5. Blanks
      6. Laboratory control samples
      7. Field quality control samples
   iii. Data that do not meet the DQOs will be qualified. Data qualification flags will indicate whether results are considered anomalous,

estimated, or rejected. Only rejected data are considered unusable for decision-making purposes; however, other qualified data may require further verification, such as reviewing the laboratory's raw data.

i. Section 3.5 – Waste Profiling (If Required) – DTSC understands the timing and purpose of waste profiling. However, the text shall clarify that soil excavation and off-site disposal is a potential response action that will need to be evaluated in a Removal Action Work Plan or Remedial Action Plan.

10. Add Section 4.0 – Field Operations: Include step-by-step procedures and/or standard operating procedures describing field activities (trenching and C&D debris sampling) and how soil matrix samples will be collected. All equipment used to obtain samples and number and type of field quality controls should be identified. Include the following information in this new section.
    a. Field Equipment: List all field monitoring equipment, sampling equipment, materials, and supplies that will be used for the investigation.
    b. Utility Clearance: A utility clearance must be conducted prior to trenching or sampling. Delineate investigation or trench locations in white paint. Contact Dig Alert at least two full working days, not including the date of notification, prior to trenching or sampling. Include procedures for marking investigation area or trench locations and notifying Dig Alert (https://www.digalert.org/home.html).
    c. Sample Containers and Preservatives: List in a table or text, analytical methods, types and volume of containers and preservation methods to be used for the different matrices in a table. Describe the type of pre-cleaning method used for the containers or provide a reference.
    d. Sample Packaging and Shipment: Describe the methods for packaging, labeling, marking and shipping the samples. Discuss field documentation including field logs (log book, drilling logs etc.), photographs, and quality control checklist or logs, and chain of custody forms and seals. The specific types of entries to be made in the various logs should be stated. Provide a description of the sample label with an example. A unique numbering system that positively identifies each sample and does not distinguish the quality assurance and quality control (QA/QC) samples from other samples should be described.
    e. Field Quality Control: Include detail on collection of field quality control samples. Include field equipment blanks for reusable sampling equipment to evaluate decontamination procedures (one per field decontamination event), homogenized field replicates to evaluate precision (5% of total samples), field blanks (1 per sampling day).
    f. Sample Custody: Include detail on sample custody, including chain-of-custody.
    g. Field Measurements: Include detail for equipment calibration and quality control, equipment maintenance and decontamination, and field

monitoring measurements. Describe or reference (and include in an appendix) calibration procedures to be used for all monitoring equipment.

h. Decontamination Procedures: All equipment that comes into contact with potentially contaminated soil or water will be decontaminated consistently to assure the quality of samples collected. Disposable equipment intended for one time use will not be decontaminated, but will be packaged for appropriate disposal. Prior to and after each use, reusable sampling equipment or containers will be properly decontaminated. Describe decontamination procedures that will be used for all reusable sampling equipment.

i. Investigation Derived Waste Management: Explain how all wastes from the investigation will be managed.
    i. In the process of collecting environmental samples during onsite soil sampling, potentially contaminated investigation-derived wastes may be generated that include the following:
        1. Used personal protective equipment (PPE)
        2. Disposable sampling equipment
        3. Decontamination fluids
        4. Trench material
        5. Soil cuttings
    ii. The USEPA's National Contingency Plan requires that management of investigation-derived wastes generated during such investigations comply with all applicable or relevant and appropriate requirements (ARARs) to the extent practicable. List procedures that will be followed for handling all investigation-derived wastes. Any waste storage containers such as 55-gallon drums will be sealed and labeled (including date) and placed in a secure area of the Site.
    iii. Information from Section 3.3.5 – Trench Backfill and Cover Restoration can be included in this section as justification for trench material and soil cuttings to remain on site.
    iv. Decontamination fluids anticipated to be generated during these sampling activities will consist of deionized water, residual contaminants, and water with non-phosphate detergent. The fluids will be poured into 55-gallon drums or portable storage tanks and labeled as "decontamination water." Purged groundwater will be poured into 55-gallon drums or portable storage tanks, labeled with the sample location and date, and sealed.
    v. Containers filled with PPE/solid waste and decontamination water will be stored onsite in a secure location pending analytical results. After review of the analytical results, and any additional analyses required for waste handling and disposal, the containers will be transported offsite to an appropriate disposal facility.

j. Field Variances: If field conditions necessitate deviations from the PEA Work Plan, the DTSC project manager will be notified of proposed

modifications. Approval will be obtained from the DTSC before implementing the modifications. Modifications to the approved Work Plan will be documented in the field logbook and in the PEA Report.

11. Section 3.7 – Reporting
    a. Rename this section, "Section 5.0 – PEA Report Preparation."
    b. Consistent with the Chapter 3 of the DTSC "Preliminary Endangerment Assessment Guidance Manual," revised October 2015, a PEA Report that documents the results of the PEA investigation and recommends next steps for the Site shall be prepared.
    c. The PEA Report shall include conclusions to the study questions identified through the DQO process.
    d. The PEA Report will include recommendations based on findings and conclusion of the investigation.
12. Section 4.0 – Communication and Coordination Plan
    a. Rename this section, "Section 6.0 – Public Participation Activities." The information provided is this section does not meet the requirements for a Communication and Coordination Plan (CCP).
    b. For clarification, DTSC's November 18, 2016, letter did not request submittal of a "Public Participation Plan in accordance with DTSC's 'Public Participation Manual (DTSC, October 2001)." DTSC requested submittal of a Communication and Coordination Plan in accordance with Section 6.1.1 of the Consent Order. DTSC also approved a subsequent request for an extension to submit the CCP from PV AYSO's legal counsel.
    c. With the exception of the text under Section 4.1, delete all of the information in this section.
    d. Revise this section to include public participation activities conducted by DTSC for the Site, including the following:
        i. In October 2016, DTSC released an initial Community Update to announce execution of the Consent Agreement, provide information on Site location and history, list Site contacts, and describe next steps.
        ii. In January 2017, DTSC completed a Community Profile that describes the Site and associated community, identifies community concerns based on interviews, lists key contacts, and provides recommendations for public participation activities. Include a summary of key information from the Community Update.
    e. Add "Planned Public Participation Activities" to this section, including:
        i. After DTSC approves the PEA Work Plan, notice shall be provided to residents within a one-mile radius of Site and key contacts (elected officials, local government representatives, media, and other stakeholders) identified for the Site, at least three to five days prior to commencement of work at the Site. The notice will be distributed and posted, as follows:
            1. DTSC will distribute the Work Notice directly to residents and key contacts by mail, email, or hand delivery.

2. DTSC will forward an electronic copy of the Work Notice to the Project Coordinator, to print and post around the perimeter of the Site. The Project Coordinator shall forward photographs to DTSC as proof of posting at the Site.

ii. Based upon community interest, DTSC has determined that the PEA Report shall be made available to the public to review and comment for a period of 30 days, prior to DTSC approval.

1. Respondents shall document investigation activities, findings, and conclusions, in a PEA Report and submit it for DTSC review. The PEA Report shall be prepared in accordance with the DTSC PEA Guidance Manual.
2. DTSC will review the draft PEA Report either provide comments on the report for revision, request additional site assessment, or determine that the report is adequate for public review.
3. If revisions are required, the Respondents shall complete the revisions and resubmit the PEA Report for DTSC review.
4. If DTSC determines that the report is adequate for public review, the PEA Report will be made available to the public to review and submit comments for a period of 30 days. As directed by DTSC, Respondents shall coordinate preparation, publishing, and posting of a public notice that encourages public participation during the comment period. DTSC retains the right to implement any of these activities independently.
5. DTSC will consider public comments received on the PEA Report, and request revisions to the document, as necessary.
6. Respondents shall submit the final PEA Report, or change-out pages to DTSC.
7. DTSC shall issue a determination of "no further action" or "further action required".

13. Section 5.0 – Anticipated Schedule

a. Provide a schedule with sufficient detail of activities (start/end/duration) to demonstrate sequencing of activities and allow DTSC to determine when to schedule site visits to observe critical activities. Activities should include, but are not limited to, the following:

i. Notification of SCAQMD at least ten days prior to commencement of trenching activities.
ii. Distribution and posting of field work notice (three to five days prior to commencement of work at the Site)
iii. Marking of investigation area or trenching locations
iv. Notification of Dig Alert
v. Mobilization of Field Personnel
vi. Stockpile Surface Inspection

vii. Inspection Reporting
viii. Trench Excavation/Soil Sampling/Trench Backfill and Cover Restoration
ix. Sample analysis
x. Reporting schedule
xi. PEA Report Submittal

14. Figure 1 – Site Location Map, Figure 2 – Site and Vicinity, and Figure 3 – Proposed Test Trench Locations
    a. Revise site boundary to be consistent with Exhibit A in the Consent Agreement (Docket No. HSA-FY 16/17-037).
    b. Include a legend for the site boundary.
15. Figure 4 – Trenching Flow Chart: Revise figure to reflect sampling strategy developed using the DQO process.

Vivek C. Mathrani, PhD, DABT
Staff Toxicologist
Human and Ecological Risk Office
Department of Toxic Substances Control
700 Heinz Avenue
Berkeley, California 94710
(510) 540-3737
Vivek.Mathrani@dtsc.ca.gov

SCOPE OF REVIEW

The Human and Ecological Risk Office (HERO) reviewed the document for scientific content relevant to human and environmental risk assessment. Inadequacies relevant to risk assessment are noted below.

COMMENTS

1. Section 3.3, Excavation and Soil Sampling: HERO finds the comparison of sample trench densities for homogeneous borrow material and the subject stockpile inappropriate. For a "homogeneous" distribution of asbestos in soil, a lower sampling density is driven by a lower expected variability in sampling results. However, the need for a higher sampling density in the subject pile is driven by scattered sources (i.e. asbestos containing material in construction/demolition debris) manifesting potentially high variability in the distribution of asbestos. Comparison to DTSC's 2004 Interim Guidance on evaluation of homogeneous borrow material for naturally occurring asbestos does not provide a sound basis for calling the proposed sampling plan "conservative in the extreme," and therefore the statement should be removed. Rather, the proposed sampling plan should offer high confidence in identifying and delineating asbestos in soil given its potentially high variability in distribution.

Esther Luckhardt
Associate Industrial Hygienist
Health and Safety Program (HSP)
Department of Toxic Substances Control
5796 Corporate Avenue
Cypress, California 90630
(714) 484-5333
Esther.Luckhardt@dtsc.ca.gov

DOCUMENT REVIEWED

The HSP has reviewed "Health and Safety Plan, Environmental Services, Stockpiled Soil Area Adjacent to Upper Ladera Field, 32201 Forrestal Drive, Rancho Palos Verdes, California, (DTSC Site Code 401759-00), December 29, 2016," (HASP) and the "Work Plan For Preliminary Endangerment Assessment (PEA), Stockpiled Soil Area Adjacent to Upper Ladera Field, 32201 Forrestal Drive, Rancho Palos Verdes, California, (DTSC Site Code 401759-00), December 29, 2016."

GENERAL COMMENTS

1. The HASP is required to be a stand-alone document. The minimum required information necessary to ensure the health and safety of personnel on the "Site" must be contained within the HASP. The HASP may refer to other documents for community safety and health information, such as an air monitoring plan, which is often located in the work plan for a Site.
2. The Department of Toxic Substances Control (DTSC) has reviewed the HASP for conformance with Title 8, California Code of Regulations (T8 CCR), section 5192: "Health and Safety for Hazardous Waste Operations and Emergency Response"; and TB CCR, subchapter 4 "Construction Safety Orders." The requirements of 40 CFR, T22 CCR, the California Health and Safety Code, as well as DTSC Policies and Procedures may also be considered in the DTSC review. Some of the general areas of concern include field safety issues such as electrical hazards (including overhead and buried electrical lines); confined spaces; excavations; controlling hazards through engineering, administrative, work practice controls and personal protective equipment; slip trip and fall hazards; lighting issues; heavy equipment safety; heat and cold stress; noise; radiation; and chemical hazards. Please note that in addition to the requirements of these citations, the employer is responsible for the implementation of an effective Injury and Illness Prevention Program which is required by TB CCR, sections 1509 and 3203. The requirements of those sections have not been included in this review.
3. The HASP should apply to all contractors, sub-contractors, and regulatory personnel on-site. In the event that the HASP does not cover a contractor or sub-contractor, they must submit their own HASP to the DTSC for review. If the scope of work changes significantly, (an unanticipated chemical, physical, or biological hazard is discovered or introduced to the Site), then the new hazard

must be addressed in an addendum to the HASP and submitted to the DTSC for review.

4. The DTSC review of the HASP does not constitute a guarantee that all potential hazards have been anticipated, recognized, and addressed, or that the HASP will be properly and safely implemented. The DTSC is unable to foresee every health and safety hazard in the work-place by reviewing the HASP. Effective implementation and regulatory compliance are the employer's responsibilities. Continuous surveillance of the Site and creation of an effective health and safety program by the employer will reduce work place injuries and liability.
5. The HASP was reviewed for scientific content. Minor grammatical or typographical errors that do not affect interpretation have not been noted; however, these errors, if any, should be corrected in future versions of the document.
6. An industrial hygienist from the DTSC may perform a field audit in order to confirm the implementation of the provisions and specifications presented in the HASP. The DTSC review of the HASP and field audit does not guarantee that the HASP will be properly implemented.

SPECIFIC COMMENTS

1. The final site HASP must be available at all times for on-site personnel to reference. In utilizing the site HASP, field staff must be able to obtain sufficient information to compile an accurate assessment of the site safety issues associated with every job function.
2. The HASP appears to be lacking and/or has incomplete key elements. The following is a brief summary of HSP's HASP expectations:
    a. Air Monitoring: HSP understands that SCAQMD will be reviewing the applicability of SCAQMD Rules 403 and 1403 as it relates to this project.
    b. Heavy Equipment: Page 17. Section 4.5 Mechanical Hazards. The fourth bullet states "A spotter may be required to work with equipment operators and truck drivers during certain operations." Please either change "may" to "shall" or ensure vehicles are equipped with (1) An automatic back-up audible alarm which would sound immediately on backing, or (2) An automatic braking device at the rear of the vehicle that will apply the service brake immediately on contact with any obstruction to the rear, as specified within 8 CCR 1592.

CONCLUSIONS

The HASP requires additional detail responding to the specific comments outlined above.

South Coast
Air Quality Management District
21865 Copley Drive, Diamond Bar, CA 91765-4178
(909) 396-2000 • www.aqmd.gov

February 2, 2017

Ms. Triss M. Chesney
Hazardous Substances Engineer
Department of Toxic Substances Control
5796 Corporate Avenue
Cypress, California 90630

Subject: Stockpiled Soil Area Adjacent to Upper Ladera Field

Dear Ms. Chesney:

Thank you for the opportunity to comment on the Work Plan for Preliminary Endangerment Assessment (PEA) and the associated Health and Safety Plan (HASP) prepared by Avocet Environmental, Inc. for the following project:

Stockpiled Soil Area Adjacent to Upper Ladera Field
32201 Forrestal Drive
Rancho Palos Verdes, California

Based on our review of these documents, South Coast Air Quality Management staff would like to offer the following comments/recommendations:

PV AYSO Work Plan for Preliminary Endangerment Assessment (WPPEA)

Section 1. Introduction

Staff understands that the WPPEA addresses the steps to be taken to assess the conditions of the site, and that the WPPEA is not itself intended as a cleanup plan. The WPPEA makes numerous references to the involvement of a Certified Asbestos Consultant (CAC), as well as a registered professional civil engineer. Staff agrees that the involvement of a CAC is appropriate and necessary to ensure adequate assessment of the site for asbestos contamination.

Section 3.2 Ambient Air Monitoring and Compliance with SCAQMD Rule 1403

Staff appreciates that the WPPEA has been crafted to incorporate Rule 1403 requirements. Although SCAQMD Rule 1403 does not require upwind/ downwind air sampling by the CAC during site assessment excavation activities, this practice is commonly followed by asbestos consultants on larger projects. Staff supports the inclusion of this requirement in the WPPEA, given the location and sensitive nature of the site. Similarly, there are no requirements under Rule 1403 to notify SCAQMD of a consultant's survey or contamination assessment, or to provide SCAQMD with

notification ten days in advance of implementing the WPPEA – although the rule does require that SCAQMD be notified under other defined circumstances of renovation or demolition activities. Again, staff appreciates the opportunity to be informed of any and all key activities described in the WPPEA. Because the requirements of SCAQMD Rule 403 Fugitive Dust also apply to the activities on this site, staff recommends that DTSC incorporate these requirements into this section as well.

Section 3.3.1 Cover Removal and Stockpile Surface Inspection

This section specifies that in a "worst case scenario" -- where soil removed during trenching activities is discovered to contain multiple pieces of suspected asbestos-containing construction & demolition debris -- the affected soil will be transported offsite for disposal at a later date.

SCAQMD Rule 1403 addresses the handling, packaging, transporting, labeling and disposing of asbestos containing waste material (ACWM). Specifically:

- Rule 1403(d)(1)(J) requires that ACWM be disposed of at a site identified and operated as a licensed asbestos waste disposal site per Rule 1403(d)(3). The rule also requires that ACWM be packaged in sealed leak-tight containers prior to removal from the site, storage on site, and transport.
- Rule 1403(d)(1)(K) requires that the sealed, leak-tight container be labeled as specified in Rule 1403(d)(3).
- Rule 1403(d)(1)(L) requires that vehicles used to transport ACWM be marked as specified in Rule 1403(d)(3) while loading and unloading.

Staff recommends that DTSC consider adding these requirements to the plan to further safeguard public health, particularly if the suspect soil material will not yet have been determined to contain asbestos prior to transport off site.

Section 3.3.3 Soil Sampling

In the event that volatile organic compounds (VOCs) are encountered in the soil at the site, please note that the excavation of such VOC-contaminated soil is subject to the requirements of SCAQMD Rule 1166 Volatile Organic Compound Emissions from Decontamination of Soil, among which is the requirement to first obtain approval for a Rule 1166 Soil Excavation Plan prior to commencing excavation activities on site.

Section 3.3.4 Asbestos Testing

This section discusses the relative merits of analyzing asbestos samples using Transmission Electron Microscopy (TEM) versus Polarized Light Microscopy (PLM) is discussed. Although Section 1 of 40 CFR Part 763 calls for analyzing samples for asbestos using PLM, EPA allows for the use of TEM, a more precise and expensive method for detecting asbestos. Either method is acceptable to SCAQMD and should be selected at the discretion of the CAC.

PV AYSO Health and Safety Plan (HASP)

Section 1.4 Air Monitoring and Respiratory Protection

SCAQMD agrees that the CAC should have the authority to immediately halt soil disturbance if visible airborne dust is observed. Although airborne asbestos particulates cannot be directly monitored in the field, it is common practice for an onsite CAC or Certified Site Surveillance Technician (CSST) to periodically monitor upwind/downwind air samples using on-site Phase Contrast Microscopy (PCM). While PCM cannot differentiate asbestos fibers from similar fibers, its use may be of interest to the CAC as a screening tool.

Thank you again for considering the comments and recommendations provided above. Please contact me at 909-396-2218 or scaso@aqmd.gov should you have questions or need additional information.

Sincerely,

Scott Caso
Senior Enforcement Manager
Toxics/Refinery/Energy
South Coast Air Quality Management District

cc: Bayron Gilchrist, Acting Deputy Executive Officer
Cher Snyder, Assistant Deputy Executive Officer
John Anderson, Air Quality Analysis & Compliance Supervisor
Garrett Kakishita, Supervising AQ Inspector

Join us to learn more about our newly proposed reef restoration project!

Montrose Settlements Restoration Program



Palos Verdes Reef Restoration Project: Open House and Seeking Public Comments

The MSRP Trustees are seeking the public's review and comments on the Draft Environmental Assessment/ CEQA Initial Study and Environmental Checklist for the Palos Verdes Reef Restoration Project.

Please join us at our Open House to learn about the details of this newly proposed project.

Palos Verdes Reef Restoration Project Open House

March 2, 2017

6:00-8:00pm

Point Vicente Interpretive Center
31501 Palos Verdes Drive West
Rancho Palos Verdes, CA 90275

Through this project, we propose to create 40 acres of new rocky-reef habitat in the Palos Verdes area to restore limited hard substrate habitat. We are proposing to build the reef offshore of Bunker Point within the Palos Verdes Peninsula in the southeastern part of Santa Monica Bay.

The newly created reef will provide habitat for fish, marine algae, and marine invertebrates and create a productive rocky-reef ecosystem in an area with limited reef habitat. Historically, the existing reefs in this area were buried by heavy sedimentation from landslides, irrigation practices, and sewage effluent.

For this project, we plan to place 70,300 tons of quarry rock on 40 acres of sandy ocean bottom within a 69-acre site located 0.3 miles offshore.

The official public comment period for the Environmental Assessment document begins on **Feb. 21, 2017** and ends on **March 22, 2017**.

About MSRP

The Montrose Settlements Restoration Program is administered by six federal and State of California trustee agencies responsible for restoring natural resources injured by past releases of DDTs and PCBs to the marine environment surrounding the Palos Verdes peninsula.

Name | Company | Phone | Email | Website

STAY CONNECTED:

NOAA, 501 W. Ocean Blvd., Suite 4470, Long Beach, CA 90802

SafeUnsubscribe™ kitf@rpv.com

Forward this email | Update Profile | About our service provider

Sent by gabrielle.dorr@noaa.gov in collaboration with

RESTRICTED USE
Caution: This structure has been inspected, found to be seriously damaged as described Below: SLOPE FAILURE AT REAR OF HOUSE BELOW STAIRS AND RETAINING WALL
Date: 2/20/17
Time: 3:16 PM
(Caution: Aftershocks since inspection may Increase damage and risk.)
Entry, occupancy and lawful use are restricted as indicated below:
Do not enter the following area: OUTSIDE REAR STAIRS AND ABOVE REAR RETAINING WALL
Brief entry allowed for access to contents:
Other restrictions:
This facility was inspected under emergency conditions for:
City of Rancho Palos Verdes
30940 Hawthorne, Blvd, Rancho Palos Verdes, CA 90275
Building and Safety Division # 310-265-7800
Facility Name and Address
21 MARTINGALE RPV
Inspector ID / Agency: CITY OF RPV
Do not Remove, Alter or Cover this Placard until Authorized by Governing Authority

THE SALVATION ARMY
USA Western Territorial Headquarters
180 East Ocean Boulevard
Property Department – 10th Floor
Long Beach, CA 90802-4709

WILLIAM BOOTH
Founder

ANDRE COX
General

KENNETH G. HODDER
Territorial Commander

EVELYN CHAVEZ
Property Secretary

February 6, 2017

City of Rancho Palos Verdes
30940 Hawthorne Blvd
Rancho Palos Verdes, CA 90275

To whom it may concern,

The Salvation Army would like to thank you for all of the work that is being done for our Crestmont Lane project, located at 30840 Hawthorne Blvd. At this time we would like to request that the project be put on hold for six (6) months. Thank you for your time and consideration with this matter.

Blessings,

Evelyn D. Chavez

Evelyn Chavez, Major
Property Secretary

Phone: (562) 491-8483
Fax: (562) 491-8683

www.salvationarmy.usawest.org
Email: evelyn.chavez@usw.salvationarmy.org

Trump National Golf Club

February 15, 2017

VIA E-MAIL: SoK@rpvca.gov
So Kim, Senior Planner
City of Rancho Palos Verdes
30940 Hawthorne Blvd.
Rancho Palos Verdes, CA 90275

Re: Vesting Tentative Tract Map 50666

Dear So:

Per your request, we hereby provide an update on the status of Trump National Golf Club Los Angeles' (the "Club") efforts to finalize Tentative Tract Map No. 50666.

On or about July 9, 2014, the Club received Coastal Commission approval of permit amendment A-5-RPV-93-005-21 at a public hearing. The Club is currently in the process of satisfying the special conditions associated with the permit prior to final issuance. In furtherance of these efforts, the Club has submitted the Final Tract Map, the Trail Amenities Plan, and the outfall of Forestall Canyon of MTD 1472-5 to the Coastal Commission to review. Meeting the special conditions in their entirety will require recordation of the Final Tract Map, which will require City action.

In order to compete Vesting Tentative Tract Map 50666, the Club has been working, and continues to work to complete all required steps. Below is a description of the required tasks and the status of each task:

(1) Recordation of the Final Tract Map: The Final Tract Map has been submitted to the Coastal Commission and is ready to be submitted to the City for plan check.

(2) Palos Verdes Drive Street Improvement Plans: Ready to be submitted to the City for review.

(3) Onsite Street Improvement Plans: Ready to be submitted to the City for review.

(4) Sewer Improvement Plans: Approved by Sanitation District. Currently in direct plan check with the County.

(5) Storm Drain Improvement Plans: Ready to be submitted to the City.

c/o Trump National Golf Club Los Angeles, One Ocean Trails Drive, Rancho Palos Verdes, California 90275
tel: 310 303 3225 fax: 310 265 5522 jmartin@trumpnational.com

The public amenities and open space are all dedicate on the Final Map, which as mentioned above, the Club is ready to submit to the City. Once the City agrees to accept the plans for review, we anticipate that approvals will be obtained within 6-8 months.

In summary, we are prepared to move forward once the City agrees to process our application. We hope that the City will now agree to do so.

We hope that this satisfies your request. If you need any additional information, please let us know.

Very truly yours,

Jill A. Martin

Cc: Lili Amini

c/o Trump National Golf Club Los Angeles, One Ocean Trails Drive, Rancho Palos Verdes, California 90275
tel: 310 303 3225 fax: 310 265 5522 jmartin@trumpnational.com

CITY OF RANCHO PALOS VERDES

DRAFT AGENDA

RANCHO PALOS VERDES PLANNING COMMISSION
TUESDAY, FEBRUARY 28, 2017
FRED HESSE COMMUNITY PARK, 29301 HAWTHORNE BOULEVARD
REGULAR MEETING
7:00 P.M.

SCHEDULING NOTES

REQUESTS TO SPEAK ON AN ITEM MUST BE SUBMITTED TO THE COMMUNIITY DEVELOPMENT DIRECTOR PRIOR TO THE COMPLETION OF THE REMARKS OF THE FIRST SPEAKER ON THE ITEM. NO REQUEST FORMS WILL BE ACCEPTED AFTER THAT TIME.

PURSUANT TO ADOPTED PLANNING COMMISSION PROCEDURE, UNLESS THE PLANNING COMMISSION AGREES TO SUSPEND ITS RULES, NO NEW BUSINESS WILL BE HEARD AFTER 11:00 P.M. AND NO ITEM WILL BE HEARD PAST MIDNIGHT. ANY ITEMS NOT HEARD BECAUSE OF THE TIME LIMITS WILL BE AUTOMATICALLY CONTINUED TO THE NEXT COMMISSION AGENDA.

NEXT P.C. RESOLUTION NO. 2017-05

CALL TO ORDER:

PLEDGE OF ALLEGIANCE:

ROLL CALL:

APPROVAL OF AGENDA:

COMMUNICATIONS:

City Council Items:

Staff:

Commission:

COMMENTS FROM THE AUDIENCE (regarding non-agenda items):

DRAFT

CONSENT CALENDAR:

1. APPROVAL OF THE FEBRUARY 14, 2017 MINUTES

2. HEIGHT VARIATION/SITE PLAN REVIEW - (CASE NO. ZON2016-00416): 30803 Via La Cresta (ML)

Request: A request to construct a 742 square foot, second-story, addition over an existing garage of an existing two-story residence at an overall proposed structure height of 25.65', as measured from the point where the lowest foundation or slab meets finished grade (98.61') to the highest roof ridgeline (124.26').

Action Deadline: February 20, 2017

Recommendation: Adopt P.C. Resolution No. 2017-__, thereby approving a Height Variation for the construction of a 742 square foot second-story addition over an existing garage of a two-story residence.

CONTINUED PUBLIC HEARINGS:

3. APPEAL OF SITE PLAN REVIEW – (CASE NO. ZON2016-00332): 27501 Western Avenue (SK)

Request: Overturn the Director's approval of a Site Plan Review for the construction of a combination wall up to 14.9' in height to accommodate an additional burial area and niches in the eastern edge of Vista Del Ponte; a water feature; a stairway that will provide access to the upper existing burial area at Vista Del Ponte and the upper area of Inspiration Slope; and 793yd³ of grading to support the proposed improvements.

Action Deadline: None

Recommendation: Continue the public hearing to March 28, 2017 at the request of the applicant.

CONTINUED BUSINESS:

NONE

NEW PUBLIC HEARINGS:

4. COASTAL PERMIT, GRADING PERMIT, AND VARIANCE – CASE NO. ZON2016-00125: 104 Spindrift Lane (AS)

DRAFT

Request: Demolish an existing residence and construct a new 2,572ft^2 split-level residence (2,170ft^2 residence and 402ft^2 garage) and a 171ft^2 balcony at 23' in height with reduced front and rear yard setbacks, and to conduct 50yd^3 of grading balanced on site with retaining walls to accommodate the improvements.

Action Deadline: March 31, 2017

Recommendation: Adopt P.C. RESOLUTION No. 2017-___; thereby conditionally approving a Coastal Permit, Grading Permit and Variance to demolish an existing residence and to construct a new 2,572ft^2 split-level residence (2,170ft^2 residence and 402ft^2 garage) and a 171ft^2 balcony at 23' in height with reduced front and rear yard setbacks, and to conduct 50yd^3 of grading balanced on site with retaining walls to accommodate the improvements.

5. COMPLIANCE REVIEW NO. 4 OF THE POINT VIEW MASTER USE PLAN CONDITIONAL USE PERMIT – (CASE NO. ZON2010-00087): 6001 Palos Verdes Drive South. (LM)

Request: Conduct the fourth review of the project's compliance with, and adequacy of, the Conditions of Approval imposed by the Planning Commission for the Point View Master Use Plan.

Action Deadline: None

Recommendation: Review Staff's analysis and determinations regarding Compliance Review No. 4 of the Point View Master Use Plan Conditional Use Permit, and if acceptable, adopt P.C. Resolution No. 2017-__ thereby amending Condition Nos. 64, 70 and 72, and adding Condition No. 6.c to address Staff's concerns pertaining to noise and operational impacts.

6. SITE PLAN REVIEW, MINOR GRADING PERMIT AND ENVIRONMENTAL ASSESSMENT/MITIGATED NEGATIVE DECLARATION – (CASE NO. ZON2016-00401): 48 Cinnamon Lane (SK)

Request: Construct a 1,917ft^2 manufactured single-family residence and a 600ft^2 detached garage, install a water storage tank, and conduct 50yd^3 of grading to accommodate the proposed improvements.

Action Deadline: July 29, 2017

Recommendation: 1) Adopt P.C. Resolution No. 2017-__, thereby certifying a Mitigated Negative Declaration for the proposed project; 2) Adopt P.C. Resolution No. 2017-__, thereby approving a Site Plan Review and Minor Grading Permit for the placement of a new manufactured residence, detached garage, water storage tank, and 50yd^3 of grading to accommodate the proposed improvements.

DRAFT

NEW BUSINESS:

NONE

ITEMS TO BE PLACED ON FUTURE AGENDAS:

7. PRE-AGENDA FOR THE MEETING ON MARCH 14, 2017

ADJOURNMENT:

Americans with Disabilities Act: *In compliance with the Americans with Disabilities Act of 1990, if you require a disability-related modification or accommodation to attend or participate in this meeting, including auxiliary aids or services, please call the Community Development Director at 310 544-5228 at least 48 hours prior to the meeting.*

Notes:

1. Staff reports are available for inspection at City Hall, 30940 Hawthorne Boulevard during regular business hours, 7:30 A.M. to 5:30 P.M. Monday – Thursday and 7:30 A.M. to 4:30 P.M. on Friday. The agenda and staff reports can also be viewed at Fred Hesse Community Park, 29301 Hawthorne Boulevard during the Planning Commission meeting.

2. Materials related to an item on this Agenda submitted to the Planning Commission after distribution of the agenda packet are available for public inspection at the front counter of the Planning Division lobby at City Hall, which is located at 30940 Hawthorne Boulevard, Rancho Palos Verdes during normal business hours as stated in the paragraph above.

3. You can also view the agenda and staff reports at the City's website www.rpvca.gov.

4. Written materials, including emails, submitted to the City are public records and may be posted on the City's website. In addition, City meetings may be televised and may be accessed through the City's website. Accordingly, you may wish to omit personal information from your oral presentation or written materials as they may become part of the public record regarding an agendized item.

DRAFT

Applications of Note as of February 22, 2017

Case No.	Owner	Street Address		Project Description	Submitted
VRP2017-00010	P V VICTORIA APARTMENTS, LLC	6714	LOS VERDES DR APT 7		2/20/2017
VRP2017-00011 *View Preservation Permit*	WU, WEN-YU & MOON-LAN	6003	SANDBROOK DR	View Preservation Permit regarding foliage located at 6030 Via Sonoma (Nanri) and 6040 Via Sonoma (Emva Holdings LLC).	2/20/2017
VRP2017-00012 *View Restoration Permit*	MOULDING, DAVID & MARGARET	7	CAYUSE LN	View Restoration Permit regarding foliage located at 1 Bronco Drive (Menjou).	2/21/2017
ZON2017-00071 *Site Plan Review* *Grading Approval*	DOUG MOTTRAM	32009	CAPE POINT DR	New SFR with 320CY of grading	2/21/2017

t:\Forms\Applications of Note.rpt