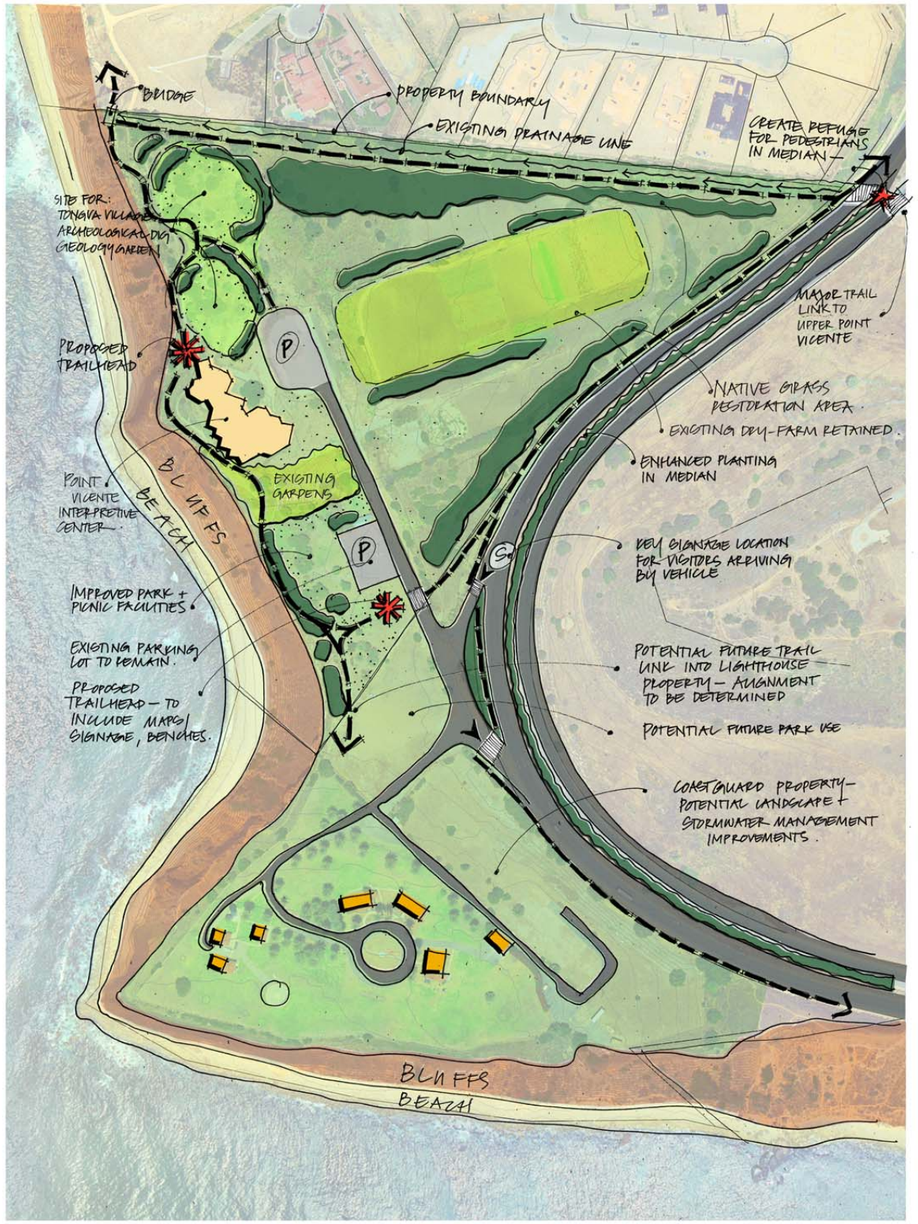

0 100' 200' 300' 400' 500'

NORTH

ALTERNATIVE 1

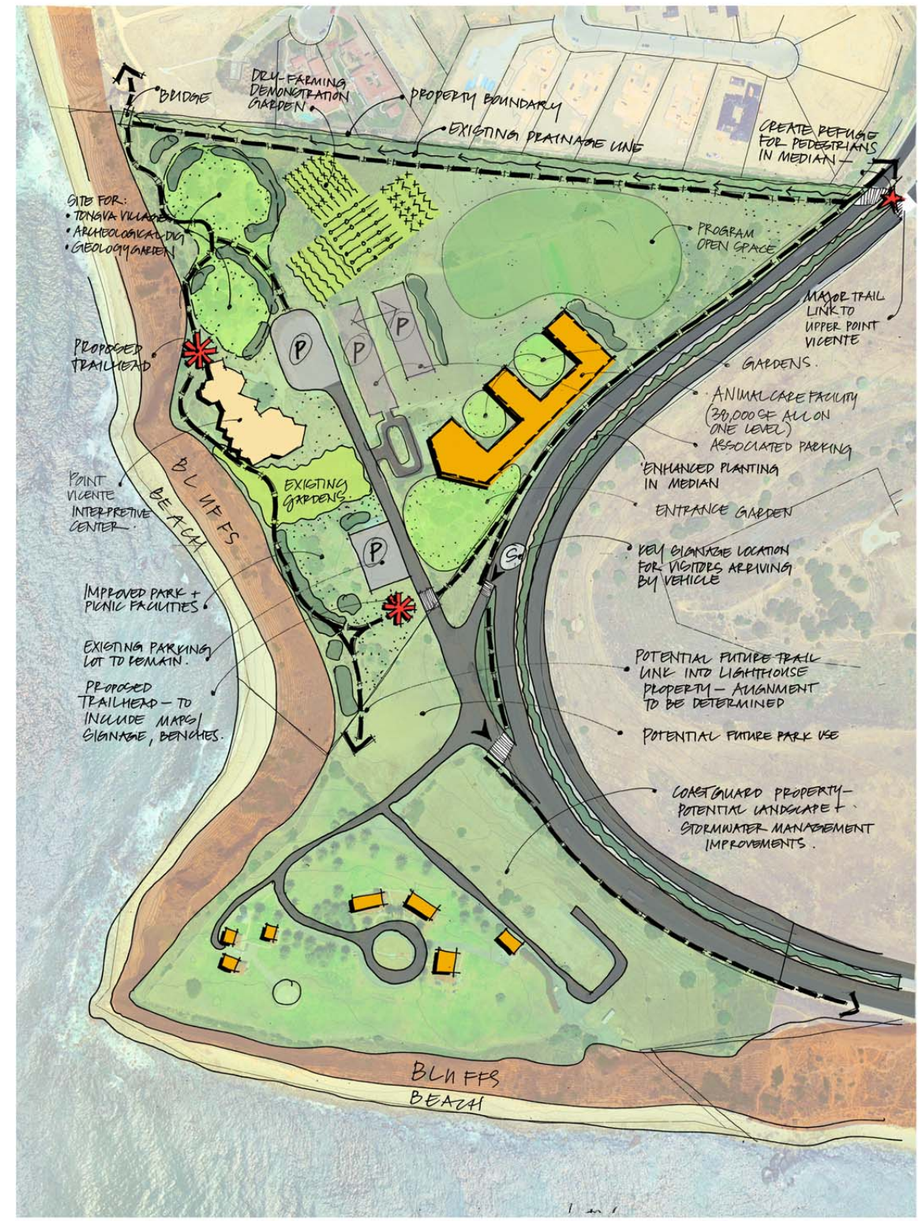

ALTERNATIVE 2A

LEGEND

- TRAILS/ACCESS
- TRAILHEAD
- PARKING
- CROSSWALK IN ROADWAY
- VEHICULAR ACCESS TO SITE
- VEGETATION (NOT TO EXCEED 16')

TRAIL CONNECTIONS TO THE PRESERVE ARE PART OF AN ONGOING PUBLIC USE MASTER PLAN PROCESS AND ARE SUBJECT TO CHANGE

LOWER POINT VICENTE

PALOS VERDES PENINSULA LAND CONSERVANCY

RANCHO PALOS VERDES

VISION PLAN & PUMP

MELÉNDREZ

OCTOBER 21, 2006

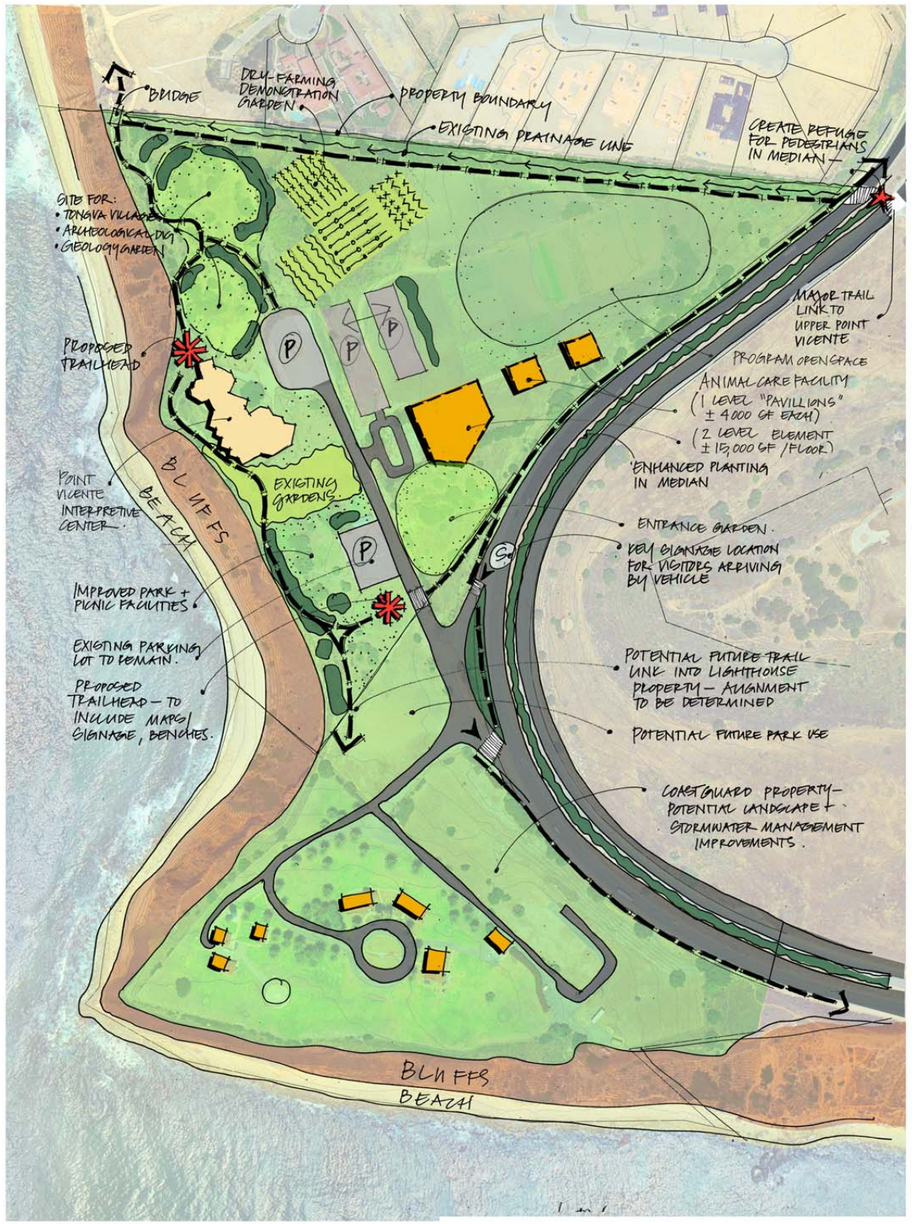

0 100' 200' 300' 400' 500'

NORTH

ALTERNATIVE 2B

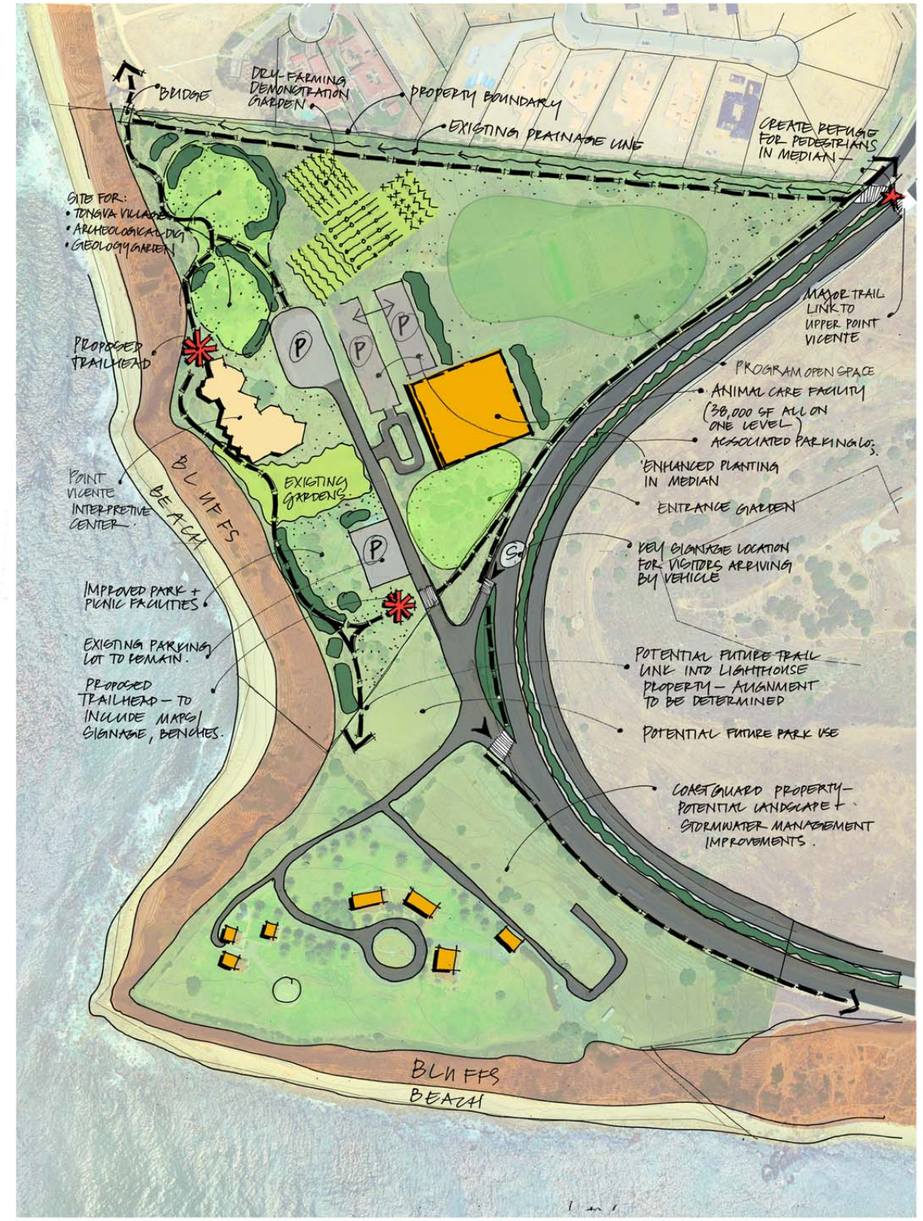

ALTERNATIVE 2C

LEGEND

- TRAILS/ACCESS
- TRAILHEAD
- PARKING
- CROSSWALK IN ROADWAY
- VEHICULAR ACCESS TO SITE
- VEGETATION (NOT TO EXCEED 16')

TRAIL CONNECTIONS TO THE PRESERVE ARE PART OF AN ONGOING PUBLIC USE MASTER PLAN PROCESS AND ARE SUBJECT TO CHANGE

LOWER POINT VICENTE

RANCHO PALOS VERDES

VISION PLAN & PUMP

MELÉNDREZ

OCTOBER 21, 2006