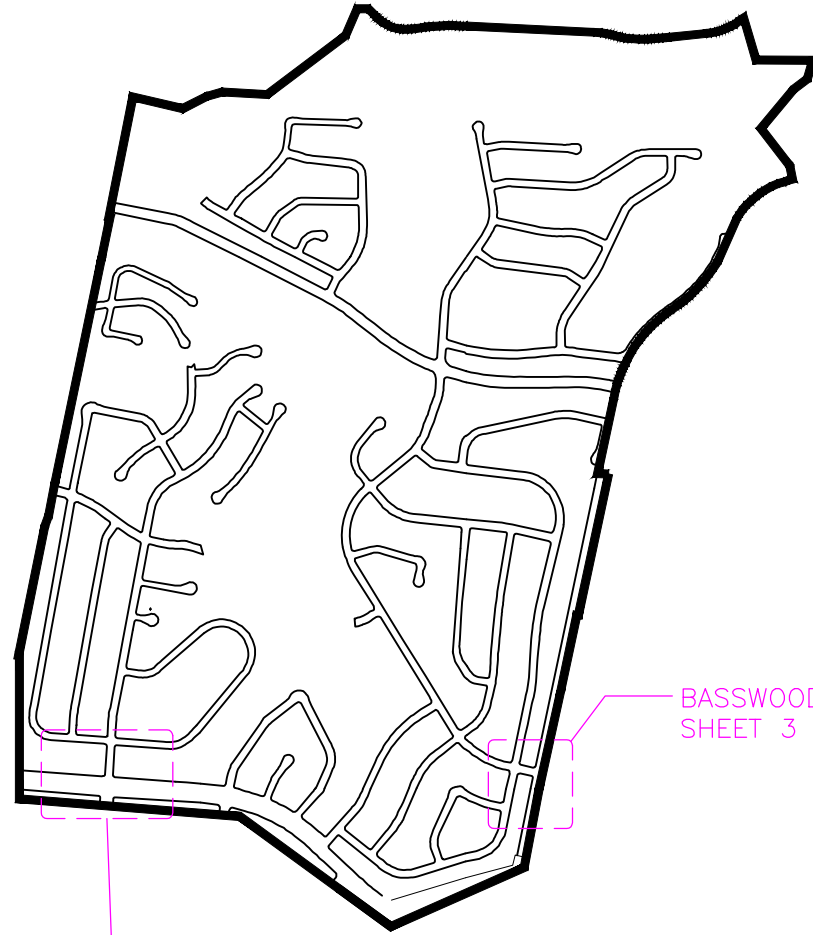


FACILITY ID #N/A - AREA 1 MAP
(PEDESTRIAN SIGNALS)



SURVEY AREA



BASSWOOD AVE. & SILVER SPUR RD.
SHEET 3 OF 3

HAWTHORNE BLVD. & GRAYSLAKE RD.
SHEET 2 OF 3

CITY OF RANCHO PALOS VERDES	
_____ DIRECTOR OF PUBLIC WORKS	_____ DATE

NO.	DATE	DESCRIPTION	APPROVED
REVISIONS			

DESIGNED	—
DRAWN	ES
CHECKED	—
DATE	11/23/2020

SCALE: N/A

HORIZONTAL: N/A

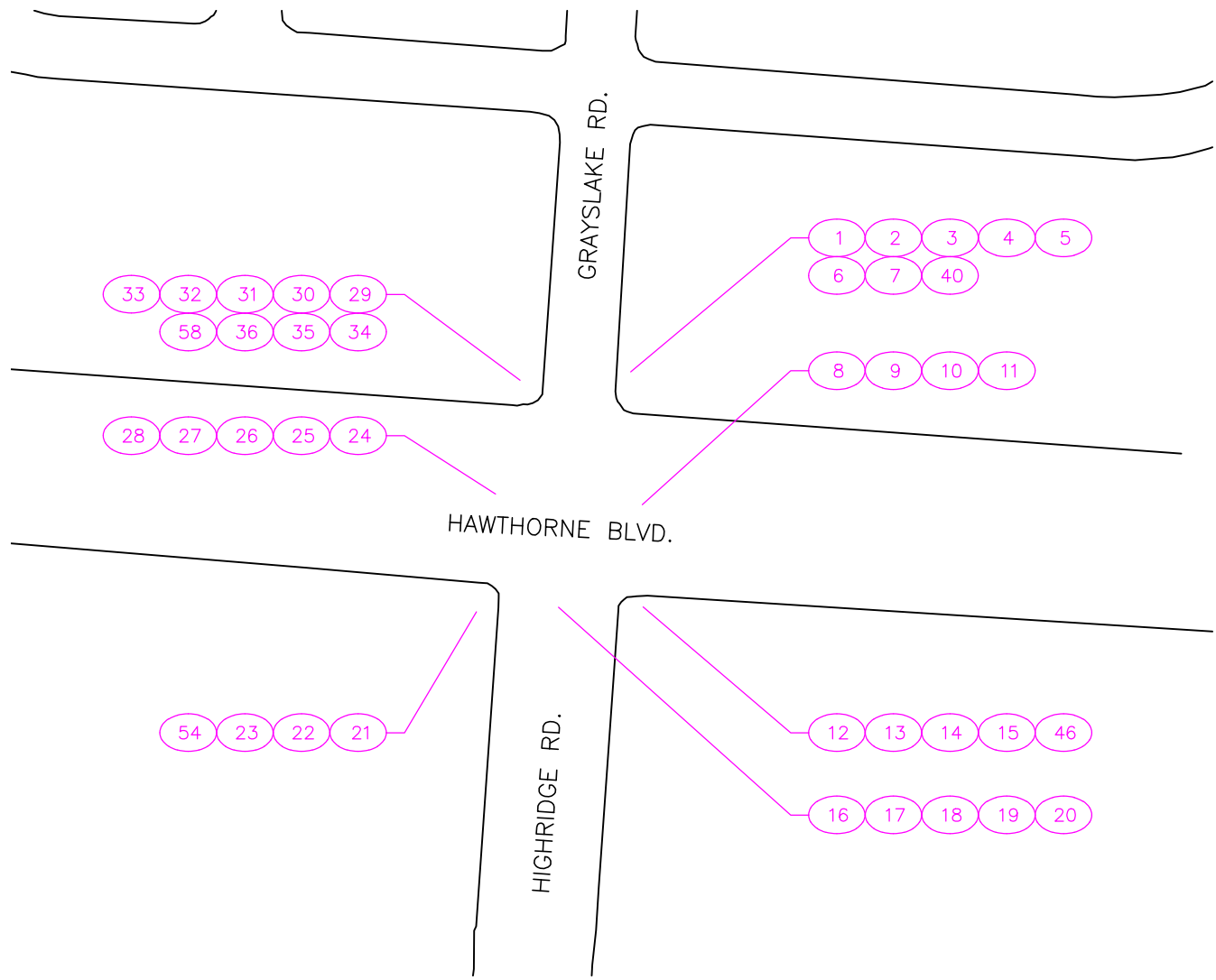
CITY OF RANCHO PALOS VERDES



CITY OF RANCHO PALOS VERDES
ACCESSIBILITY SELF-EVALUATION AND TRANSITION PLAN

SHEET 1 OF 3
SHT. 1
PROJECT NO. 012811

FACILITY ID #N/A - HAWTHORNE BLVD. & GRAYSLAKE RD.
(PEDESTRIAN SIGNALS - AREA 1)



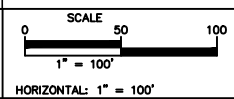
SURVEY AREA



CITY OF RANCHO PALOS VERDES	
DIRECTOR OF PUBLIC WORKS	DATE

NO.	DATE	DESCRIPTION	APPROVED
REVISIONS			

DESIGNED	—
DRAWN	ES
CHECKED	—
DATE	11/23/2020

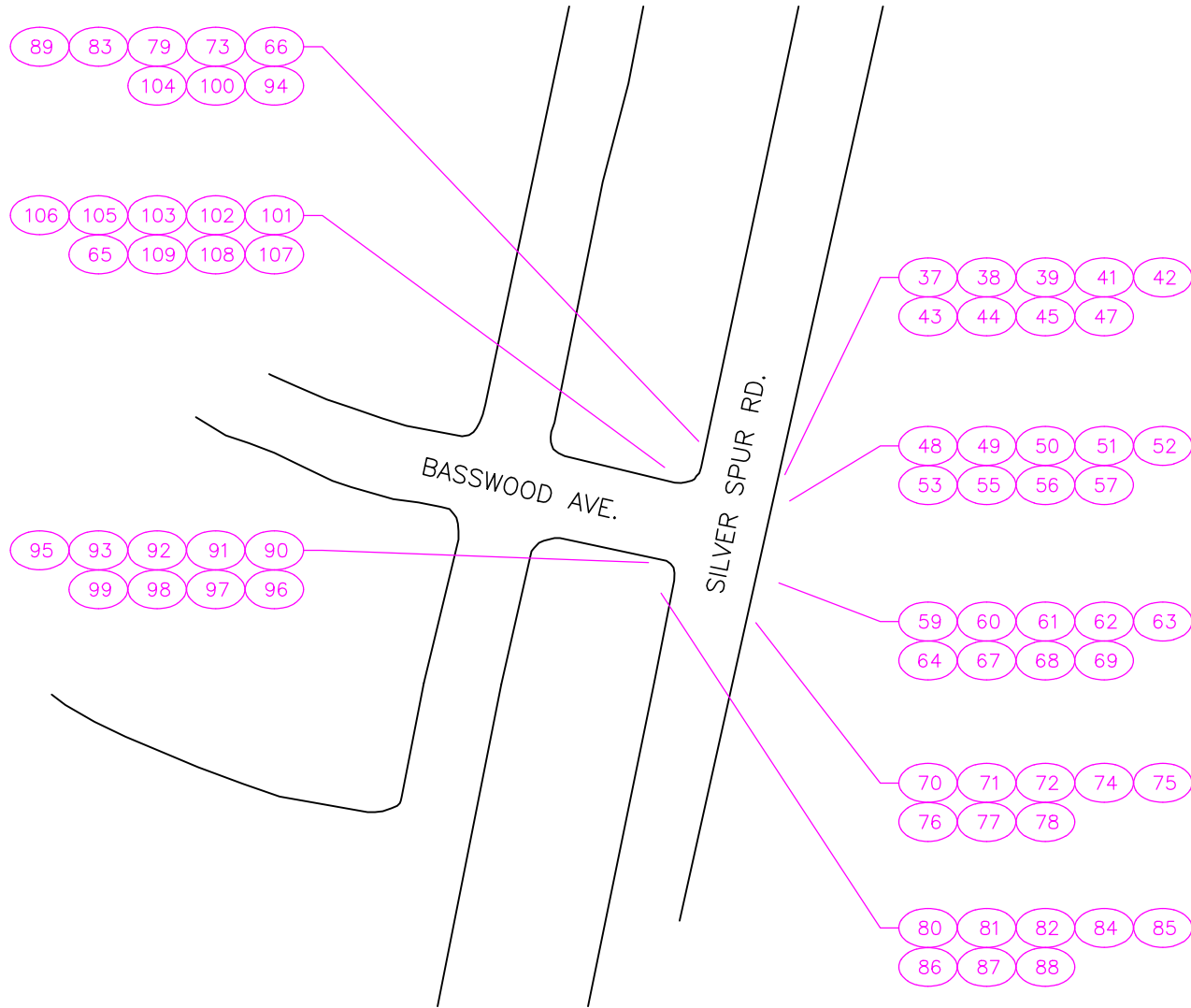


CITY OF RANCHO PALOS VERDES

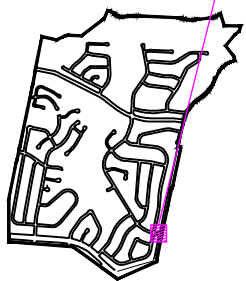


CITY OF RANCHO PALOS VERDES
 ACCESSIBILITY SELF-EVALUATION AND TRANSITION PLAN

**FACILITY ID #N/A - BASSWOOD AVE. & SILVER SPUR RD.
(PEDESTRIAN SIGNALS - AREA 1)**



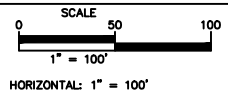
SURVEY AREA



CITY OF RANCHO PALOS VERDES	
_____ DIRECTOR OF PUBLIC WORKS	_____ DATE

NO.	DATE	DESCRIPTION	APPROVED
REVISIONS			

DESIGNED	—
DRAWN	ES
CHECKED	—
DATE	11/23/2020



CITY OF RANCHO PALOS VERDES



CITY OF RANCHO PALOS VERDES
ACCESSIBILITY SELF-EVALUATION AND TRANSITION PLAN