



**MEMORANDUM**

**TO: RANCHO PALOS VERDES CITY COUNCIL**

**FROM: DOUG WILLMORE, CITY MANAGER**

**DATE: MAY 24, 2017**

**SUBJECT: ADMINISTRATIVE REPORT NO. 17-21**

**TABLE OF CONTENTS - CITY MANAGER AND DEPARTMENT REPORTS**

- **CITY MANAGER – PAGE 3**
  - CalWater Pipeline Project Consultation with Rolling Hills Estates
  - Start Work Notice Issued for Ladera Linda Fields Soil Investigations
  - Tree Trimming Schedule, In-Progress Projects, and an Interactive Public Services Map on the City Website
  - Hesse and Ryan Park Facilities Fiber Optic Connectivity
  - Peninsula Regional Law Enforcement Crime Statistics
  - Public Safety & Ring.Com Security Products
- **FINANCE – PAGE 4**
  - Governmental Accounting Tutorial Series (Capital Assets)
- **PUBLIC WORKS – PAGE 4**
  - Several Construction Bid Openings
  - Maintenance
  - Citywide Brush Clearing Completed
  - EDCO's Paper Shredding Event Tonnage Information
  - City Council Solid Waste Subcommittee
  - IMAC Memo to City Council
  - Residential Street Rehabilitation Project for Area 7
  - Residential Street Rehabilitation Project for Area 8
  - Storm Drain Deficiency Improvement Program FY 16-17
- **COMMUNITY DEVELOPMENT – PAGE 6**
  - Marilyn Ryan Sunset Park
  - Unpermitted Dumping in Portuguese Bend
  - SCAG Local Profiles
  - Unpermitted Leasing Sign at The Terraces
  - LAX Roundtable Meeting
  - Applications of Note

- **RECREATION & PARKS – PAGE 8**
  - Kids to Parks Day
  - Volunteer Programs
  - Healthy RPV Programs
  - Park Events
  - PVIC and Docents
  - REACH Therapeutic Recreation Program
  
- **CORRESPONDENCE AND INFORMATION RECEIVED (See Attachments)**
  - Calendars – Page 11
  - Tentative Agendas – Page 14
  - Channel 33 & 38 Schedule – Page 21
  - Channel 35 & 39 Schedule – Page 22
  - Crime Report – Page 23
  - PRA Log – Page 26

### **CITY MANAGER**

CalWater Pipeline Project Consultation with Rolling Hills Estates: On May 22<sup>nd</sup>, Staff from the Community Development and Public Works departments met with Staff from Rolling Hills Estates and their environmental consultant to discuss the CEQA process for this project. The direct impacts of the project will be limited to the public right-of-way of Crenshaw Boulevard between Silver Spur Road and Crest Road. Indirect impacts are expected in terms of construction effects (e.g., noise, air quality, traffic, etc.) upon neighborhoods adjacent to the route of the pipeline, as well as upon Peninsula motorists in general. There was mutual agreement for a presentation of the project's CEQA review to the City Council either just before or during the 30-day public review period for the project, which is expected to occur early this summer. Staff will continue to monitor this project in future Border Issues Status Reports.

Start Work Notice Issued for Ladera Linda Fields Soil Investigations: As reported in last week's Weekly Administrative Report, the Department of Toxic Substances Control (DTSC) has issued the attached Start Work Notice Fact Sheet for the field work that will begin at the Ladera Linda Fields on Tuesday, May 30<sup>th</sup>. Field work will be conducted between 7:00 AM and 6:00 PM on weekdays, and should be complete by June 9<sup>th</sup>. The notice will be mailed to residents within a 1-mile radius of the Ladera Linda Fields, and will also include a survey of respondents' awareness, concerns and interest in the matter.

Tree Trimming Schedule, In-Progress Projects, and an Interactive Public Services Map on the City Website: Head over to the City website at RPVCA.GOV to view several GIS integrated maps with public service schedules and other topical information. Click on the "City Services" banner and "GIS Services" or click this link <http://www.rpvca.gov/869/GIS-Services> to be taken right to the page.

Hesse and Ryan Park Facilities Fiber Optic Connectivity: Public Works and IT have now completed the work required to connect Hesse and Ryan Parks to the City's computer network with fiber optic cabling. Residents should notice improvements in the video quality of the City Council and Planning Commission meetings broadcast live on RPTV (Cox 33 and FIOS 38). This connection also allowed the City to integrate park site telephones into the City's network, improving workflow and eliminating the cost of several analog telephone lines. Additionally, Ryan Park visitors will see the addition of free Wi-Fi in the next couple of months. The City has already terminated two data circuits previously used as backup circuits at City Hall and Hesse Park resulting in an annual savings of almost \$28,000 per year, \$3,000 more than the original \$25,000 estimate.

Peninsula Regional Law Enforcement Crime Statistics: Attached are pertinent excerpts from the statistics presented at the Peninsula Regional Law Enforcement Committee meeting held on May 11, 2017. The data is for the first quarter of 2017 (January through March ) and includes Part 1 Crimes (violent), Part 2 Crimes (non-violent), traffic enforcement statistics, Sheriff's response time, and ambulance response time performance.

## ADMINISTRATIVE REPORT

May 24, 2017

Page 4

Additionally, Captain Beringer noted that residential burglary has slightly increased in Rancho Palos Verdes. The Lomita Sheriff's Station has responded to this uptick by working with multiple law enforcement agencies, such as Palos Verdes Estates Police Department and Los Angeles Police Department gang unit, to apprehend and arrest suspects. City Staff will continue to work with the Lomita Sheriff's Station to explore and implement solutions to reduce the number of residential burglaries.

Public Safety & Ring.Com Security Products: As part of the City's updated Public Safety Strategic Plan, one of the solutions the City continues to work toward is utilizing technology to make neighborhoods safer. The City and Sheriff's Department have negotiated a subsidy with Ring.com to provide RPV residents with a discount. Ring will provide a \$50 subsidy on the Ring video doorbell (original version) and Stick Up Cam and a \$175 subsidy on the Ring video doorbell pro version. The device limit for Ring's discount is three units per household. In addition to Ring's discount, the City will provide one \$50 incentive on the Ring video doorbell or the Stick up Cam. The City incentive is limited as the City Council allocated \$100,000 for the program and based on a first come, first served basis. The discount and incentive provide a significant savings as the products are regularly the following prices: Ring Video doorbell (original version) and Stick Up Cam are regularly \$179 each and the Ring Video Doorbell Pro is regularly \$249.

RPV residents interested in purchasing products are required to complete a Resident General Release Agreement which is available online at the City website <http://www.rpvca.gov/DocumentCenter/View/10102>. Return the completed form to Administrative Analyst Jacqueline Ruiz at [jruiz@rpvca.gov](mailto:jruiz@rpvca.gov) in order to receive the promotion codes and additional information about how to purchase products.

### Attachments:

DTSC Start Work Notice Fact Sheet for Ladera Linda Fields – Page 30  
Regional Law Stats – Page 32

## **FINANCE**

Governmental Accounting Tutorial Series (Capital Assets): Capital assets include land, construction in progress, building and improvements, vehicles, computer equipment, furniture, fixtures and equipment, and infrastructure assets (street systems, storm drains, sewer systems, etc.). To be viewed as a capital asset, the initial individual cost needs to be at least \$5,000. Improvements and infrastructure assets need to exceed \$100,000. Such assets are recorded at historical (original) cost or estimated historical cost if purchased or constructed.

## **PUBLIC WORKS**

Several Construction Bid Openings: Public Works opened two bids Tuesday 5-16-2017. Eight Contractor's submitted their bid for the construction of the Lower Hesse Park Improvements Project and nine Contractor's submitted their bid for the Eastview Park Improvements and Dog Park Construction Projects. On Tuesday May 18, five bids were received for the Storm Drain Improvements Project. On Tuesday May 23, four bids were



received for the Miraleste Drive Arterial Rehabilitation Project. These bids are currently being reviewed to determine the lowest responsive and responsible bidders. The City will seek to enter into a contract with each of the lowest responsive and responsible bidders for each of these projects at the next City Council meeting, June 6, 2017.



Two additional projects are currently seeking proposals from Contractors - those proposal will be opened as follows: 1) June 1, ADA Access Improvements Fred Hesse Park, and 2) June 6, Bus Stop ADA Access Improvements Project

Maintenance: The Maintenance Division completed backflow prevention device inspections for 2017. Five devices failed inspection and are being repaired. Last week maintenance personnel and vendors completed the re-installation of the Ginsburg dolphin statue in Marilyn Ryan Sunset Point Park. The statue was damaged in late December by vandals and required significant repairs before it could be re-installed on its plinth.



Maintenance vendors completed weed abatement and installed mulch to improve weed control and the appearance of the landscaping along approximately 1 mile of Palos Verdes Drive West. This work was primarily focused on the parkway, trail and sidewalk on the

ocean side of the roadway. It also included trimming of overgrown vegetation in the median.

Citywide Brush Clearing Completed: EDCO collected a total of 38.2 tons of excess brush and green waste from homes during the Spring season brush clearing event. This quantity which is the most brush collected during the Spring season events in the past five years can be attributed to the heavy rains leading to overgrown weeds, brush, and trees.

EDCO's Paper Shredding Event Tonnage Information: At the April 22<sup>nd</sup> event, a total of 22,500 lbs. or 11.25 tons of paper was shredded on-site by certified shredding trucks, 5,490 lbs. of electronic waste (e-waste) collected and 36,500 lbs. of mulch given away to residents. Public Works thanks EDCO for their continuous support and cooperation.

City Council Solid Waste Subcommittee: The Solid Waste Subcommittee comprised of Councilmembers Brooks and Misetich met on Monday May 15<sup>th</sup> and reviewed EDCO's performance audit and their FY 17/18 rate adjustment request and recommended approval of both items to the full Council. The items will be presented to the City Council on June 6<sup>th</sup>.

IMAC Memo to City Council: The Infrastructure Management Advisory Committee prepared a memo, which was included as late correspondence to the 5/16/17 City Council agenda in support of the draft FY 17/18 CIP projects.

Residential Street Rehabilitation Project for Area 7: The design will include roadway rehabilitation for Area 7 based on the Pavement Management Program suggestions. Final design is underway. Construction is anticipated to begin in late summer 2017.

Residential Street Rehabilitation Project for Area 8: The design will include roadway rehabilitation for Area 8 based on the Pavement Management Program suggestions. Design and site assessments have started. Construction is anticipated to begin in late summer 2018.

Storm Drain Deficiency Improvement Program FY 16-17: The design phase is completed for the first year of the 10-year program outlined in the Master Plan of Drainage (MPD). Construction bidding has been completed and the lowest responsive bidder is under review. Chosen company will be presented to council in early June.

## **COMMUNITY DEVELOPMENT**

Marilyn Ryan Sunset Park: Last week, the existing benches and picnic tables were removed in preparation for the new park furniture. This week, the foundations have been poured and most of the furniture have been installed. The concrete pads for the picnic areas are scheduled to be poured and the remaining furniture will be installed for completion by Friday. The construction area will remain taped off from the public until the work is complete.

## ADMINISTRATIVE REPORT

May 24, 2017

Page 7

Unpermitted Dumping in Portuguese Bend: On May 18, 2017, Code Enforcement received several phone calls that the property owner at 1 Roseapple Road was importing dirt on his vacant lot. Code Enforcement verified the unpermitted dumping and issued a Stop Work Notice to the truck driver as a Haul Route Permit from the Public Works Department was not obtained and the property owner accepting the dirt did not obtain a permit from the City. Staff determined that the dirt was coming from a construction site in San Pedro (City of Los Angeles). As unpermitted dumping has been an ongoing issue with this property, Staff is working with the City Attorney's office to obtain an Inspection Warrant to obtain access to the property to determine the extent of the unpermitted dumping so that a course of action against this property owner can be determined. Staff will continue to update the Council on this issue. Staff also received a phone call that unpermitted dumping was occurring on a property on Limetree Road, which is separate and unrelated to the Roseapple property. Staff is also working with the Limetree property owner to address the matter.

SCAG Local Profiles: On May 4, 2017, The Southern California Association of Governments (SCAG) released the 2017 Local Profiles for each SCAG member jurisdiction, including the City of Rancho Palos Verdes. The Local Profiles are intended to provide jurisdictions with updated population, housing, education and employment data within their respective areas and as compared to Los Angeles County as a whole. The City's 2017 Local Profile can be obtained by visiting the following link:  
<http://www.scag.ca.gov/DataAndTools/Pages/LocalProfiles.aspx>.

Unpermitted Leasing Sign at The Terraces: The Retail Opportunity Investment Corporation (ROIC) recently acquired the Terraces Shopping Center at 28901 Western Avenue. As part of their new acquisition, ROIC installed a new "leasing" signage throughout the center and along Western Ave, some of which did not meet code requirements. ROIC has removed the non-conforming signs, while City Staff and their sign manufacturer work together to potentially allow signs that meet the Code requirements.

LAX Roundtable Meeting: At the May 10<sup>th</sup> LAX Roundtable meeting, the Los Angeles World Airports (LAWA) staff distributed six (6) months of statistical data for jet flights over the Palos Verdes Peninsula (see attachment). The number of jet departures from LAX increased since October 2016 from 282 to 406. While there has been an overall increase in southbound jets since 2012, the number of southbound jet flights over the Peninsula has decreased by 1% (2,759 to 2,527). LAWA also distributed data for jet overflight altitudes over the Peninsula between January and March 2017 (see attachment). The next LAX Roundtable meeting is scheduled on Wednesday, July 12, 2017 at 7 p.m. at LAX. These are open meetings and the public is welcome to attend (see attached directions).

Applications of Note: See attached table with a summary of the Applications of Note that were submitted to the department between Wednesday, May 17, 2017 and Tuesday, May 23, 2017.

### Attachments:

LAX Roundtable Items:

- Jet Departures. – Page 52
- Jet Altitudes. – Page 53

- Directions. – Page 54
- Applications of Note – Page 55

## **RECREATION & PARKS**

Kids to Parks Day: The second annual Kids to Parks event was held Saturday, at two locations. At Ladera Linda Park, the event featured a guided hike, interpretive booths, crafts, games, goats, and reptiles from “Critter Squad”. Over 100 people attended the event at Ladera Linda. The PVIC location featured crafts, a puppet show, and information on Palos Verdes Kelp forests.



### Volunteer Programs:

On Saturday, May 20<sup>th</sup>, 15 volunteers assisted with Kids to Parks Day at Ladera Linda Community Center.

A second volunteer event was held on Saturday, May 20<sup>th</sup> at Abalone Cove Shoreline Park. Twenty school volunteers helped beautify the park, enjoyed a picnic lunch, and hiked along the beach, picking up trash along the way.



On Sunday, May 21<sup>st</sup>, 24 volunteers pruned, planted, and maintained the Native Plant Garden at PVIC.

### Healthy RPV Programs:

Yoga in the Park – 14 adults participated in the free outdoor yoga class held Tuesday morning, May 23<sup>rd</sup> at Ryan Park.



## ADMINISTRATIVE REPORT

May 24, 2017

Page 9

Open Gym – Opportunities are available for drop-in basketball at the following times and locations this week:

Miraleste Intermediate gym:	Sunday	10:00 a.m. to noon
	Wednesday	7:00 p.m. to 9:00 p.m.
Peninsula High gym:	Sunday	2:00 p.m. to 4:00 p.m.

Recreation staff is on-site during all open gym hours, and all participants, or parents in the case of a minor, are required to sign a waiver to participate.

Hesse Park: The facilities are rented this week for twelve indoor recreation classes, six non-profit group rentals, three Peninsula Seniors activities, and two private rentals.

Ladera Linda Park: The facilities are rented this week for nine indoor recreation classes and one meeting. Los Serenos docent-led hikes are scheduled on Tuesday and Wednesday mornings this week. Hike participants will visit the Discovery Room before heading to Forrestal Nature Reserve. Flutterby Storytime, the free enrichment program held on the fourth Friday of the month, will be held this Friday morning from 11:00 am to noon for parents and youngsters.

Ryan Park: The facilities are rented this week for one outdoor recreation class, seven youth sports league rentals, and one non-profit rental group.

PVIC and Docents: Three Los Serenos docent-led tours will take place this week, on Tuesday, Wednesday and Friday mornings. The Sunset Room will be rented for wedding receptions on Saturday and Sunday evenings, with a wedding ceremony taking place in the Amphitheater on Sunday.

Little Fish Tales by the Sea met in the Sunset room on Thursday, May 18, 2017 from 10am to 11am. We had 36 children in attendance. The program was led by Recreation and Parks staff and included books, songs, and movement.



REACH Therapeutic Recreation Program: On Monday evening, REACH participants met at Hesse Park and prepared and enjoyed tasty Italian food, followed by some fun painting activities. On Wednesday night, REACH participants will travel to Subway for a quick meal

## ADMINISTRATIVE REPORT

May 24, 2017

Page 10

and then head to PV Bowl for some friendly bowling competition. The week of activities wraps up on Saturday, with lunch at Joey's Smoking BBQ followed by a movie.



# May 2017

Sunday	Monday	Tuesday	Wednesday	Thursday	Friday	Saturday
	1	2 7:00 pm – City Council Meeting @ Hesse Park	3	4	5	6 10:00 am – 2:00 pm Happy Pets Healthy People Expo @ City Hall
7	8	9 7:00 pm – Planning Commission Meeting @ Hesse Park	10	11 8:00 am – Peninsula Regional Law Enforcement @ RH City Hall (Brooks & Misetich) 6:00 pm – IMAC Meeting @ Hesse Park	12 7:30 am—Mayor's Breakfast @ Trump National Golf Club/Golfer's Lounge (Campbell/Duhovic)	13 8:15 am – Hike With Mayor Campbell— Families Welcome Contact <a href="mailto:campbell.rpv@gmail.com">campbell.rpv@gmail.com</a> for each month's starting location 5:30 pm – Peninsula Education Foundation Main Event Fundraiser @ Terranea Resort
14	15 4:00 pm – Solid Waste Subcommittee @ City Hall Community Room (Brooks & Misetich)	16 7:00 pm – City Council Meeting @ Hesse Park	17 12:00 pm – Mayor's Lunch @ The Depot (Campbell) 1:30 pm – Sanitation District Meeting (Brooks) 6:00 pm – PV Nature Preserve Subcommittee @ City Hall Community Room (Dyda/Misetich)	18 7:00 pm – Emergency Preparedness Committee @ City Hall Community Room	19	20 10:00 am–12:00 pm – Docent-Led Hike @ Alta Vicente Reserve
21 10:00 am–12:00 pm – Native Plant Garden Volunteer Event @ PVIC	22 7:00 pm – Traffic Safety Committee @ City Hall Community Room	23 <del>7:00 pm – Planning Commission Meeting @ Hesse Park</del> CANCELLED	24	25	26 6:00 pm – PV Transit Authority (if necessary for Budget Hearing) @ RHE City Hall (Duhovic & Brooks)	27
28	29 Memorial Day – City Hall Closed	30	31			



# June 2017

Sunday	Monday	Tuesday	Wednesday	Thursday	Friday	Saturday
				1	2	3
4	5	6 7:00 pm – City Council Meeting @ Hesse Park	7	8 6:00 pm – IMAC Meeting @ Hesse Park	9	10 8:15 am – Hike With Mayor Campbell— Families Welcome Contact <a href="mailto:campbell.rpv@gmail.com">campbell.rpv@gmail.com</a> for each month's starting location
11 10:00 am–12:00 pm – Native Plant Garden Volunteer Event @ PVIC	12	13 7:00 pm – Planning Commission Meeting @ Hesse Park	14	15 7:00 pm – Emergency Preparedness Committee @ City Hall Community Room	16 7:30 am—Mayor's Breakfast @ Trump National Golf Club/Golfer's Lounge (Campbell/Dyda)	17 10:00 am–12:00 pm – Docent-Led Hike @ Ocean Trails Reserve
18	19	20 7:00 pm – City Council Meeting @ Hesse Park	21 12:00 pm – Mayor's Lunch @ The Depot (Campbell) 1:30 pm – Sanitation District Meeting (Brooks)	22	23	24 6:00 pm – Drive-in Movie Family Activities, Movie Begins at 8:15 pm (Kubo and the Two Strings) @ City Hall
25	26 7:00 pm – Traffic Safety Committee @ City Hall Community Room	27 7:00 pm – Planning Commission Meeting @ Hesse Park	28 6:00 pm – Preserve Public Forum @ City Hall Community Room	29	30	





# July 2017

Sunday	Monday	Tuesday	Wednesday	Thursday	Friday	Saturday
						1
2	3	4 11:00 am–5:00 pm – 4 <sup>th</sup> of July Celebration @ Pt. Vicente Park/Civic Center	5 7:00 pm – City Council Meeting @ Hesse Park	6	7	8 8:15 am – Hike With Mayor Campbell— Families Welcome Contact <a href="mailto:campbell.rpv@gmail.com">campbell.rpv@gmail.com</a> for each month's starting location 10:00 am – Docent-Led Hike @ PVIC/Vicente Bluff Reserve
9 7:00 pm–9:00 pm – Shakespeare by the Sea @ Hesse Park	10	11 7:00 pm – Planning Commission Meeting @ Hesse Park	12	13 6:00 pm – IMAC Meeting @ Hesse Park	14	15
16 10:00 am–12:00 pm – Native Plant Garden Volunteer Event @ PVIC	17	18 <del>7:00 pm – City Council Meeting @ Hesse Park</del> CANCELLED	19 12:00 pm – Mayor's Lunch @ The Depot (Campbell) 1:30 pm – Sanitation District Meeting (Brooks)	20 7:00 pm – Emergency Preparedness Committee @ City Hall Community Room	21 7:30 am—Mayor's Breakfast @ Trump National Golf Club/Golfer's Lounge (Campbell/Misetich)	22
23	24 7:00 pm – Traffic Safety Committee @ City Hall Community Room	25 7:00 pm – Planning Commission Meeting @ Hesse Park	26	27 6:00 pm – PV Transit Authority @ RHE City Hall (Duhovic & Brooks)	28	29 6:00 pm – Movie in Park Family Activities, Movie Begins at 8:15 pm (Lego Batman Movie) @ Eastview Park
30	31					

## TENTATIVE AGENDAS\*\*

\*\*This list is a tool used by the City to plan and coordinate Council agendas. As a working document, items on this list are subject to frequent changes.

\*\*Time Estimates include an hour for the first section of the agenda (Mayor's Announcements, Public Comments, etc. through the Consent Calendar) and 15 minutes for the last section (Future Agenda Items through Adjournment).

DEPARTMENT	AGENDA SECTION	AGENDA TITLE	ESTIMATED TIME
June 6, 2017	6:00 PM	CITY COUNCIL REGULAR MEETING - CLOSED SESSION	
	CLOSED SESSION		
June 6, 2017	7:00 PM	CITY COUNCIL REGULAR MEETING/ Missetich from remote location	4:00
	AGENCY MEETING	Improvement Authority Meeting	0:05
	AGENCY MEETING	Successor Agency Meeting	0:05
	MAYOR ANNOUNCEMENTS	NO ITEMS SCHEDULED AT THIS TIME	
ADMIN	CONSENT CALENDAR	Minutes	
FINANCE	CONSENT CALENDAR	Warrant Register	
FINANCE	CONSENT CALENDAR	Treasury Report	
ADMIN	CONSENT CALENDAR	Claim Against the City - Kaplan	
ADMIN	CONSENT CALENDAR	Semi-annual Border Issues Status Report	
ADMIN	CONSENT CALENDAR	Annual Sheriff Services Agreement	
ADMIN	CONSENT CALENDAR	Approval of Emergency Preparedness Committee FY 17-18 Work Plan	
ADMIN	CONSENT CALENDAR	Letter of Opposition on SB 231	
ADMIN	CONSENT CALENDAR	Letter of Opposition on SCA 6	
ADMIN	CONSENT CALENDAR	Approve agreement with Genesis Works for Landslide Meeting Facilitation	
ADMIN	CONSENT CALENDAR	Approve Parks & Rec Retention Schedule	
PUBLIC WORKS	CONSENT CALENDAR	Consider On-Call Professional Services Contracts for Project Management and/or Engineering Design Services	
PUBLIC WORKS	CONSENT CALENDAR	Consider Contract for Lower Hesse Parks Improvements Project	
PUBLIC WORKS	CONSENT CALENDAR	Contract Amendment with All-City Management Services for School Crossing Guard	
PUBLIC WORKS	CONSENT CALENDAR	Rehabilitation Project	
PUBLIC WORKS	CONSENT CALENDAR	Resolution Granting the Director of Public Works Signature Authority for a Proposition 84	
CDD	CONSENT CALENDAR	Reclassification of CDD Admin Assistant to Administrative Analyst	
CDD	CONSENT CALENDAR	Arborist Services Agreement	
CDD	CONSENT CALENDAR	Mediations Services Agreement	
			1:00

## TENTATIVE AGENDAS\*\*

\*\*This list is a tool used by the City to plan and coordinate Council agendas. As a working document, items on this list are subject to frequent changes.  
 \*\*Time Estimates include an hour for the first section of the agenda (Mayor's Announcements, Public Comments, etc. through the Consent Calendar) and 15 minutes for the last section (Future Agenda Items through Adjournment).

DEPARTMENT	AGENDA SECTION	AGENDA TITLE	ESTIMATED TIME
<b>June 6, 2017</b>	<b>7:00 PM</b>	<b>CITY COUNCIL REGULAR MEETING/ Missetich from remote location (continued)</b>	
FINANCE	PUBLIC HEARING	Preliminary Budget and CIP Update FY 2017-2018 Adoption	0:20
PUBLIC WORKS	PUBLIC HEARING	Review of EDCO Performance Audit	0:10
PUBLIC WORKS	PUBLIC HEARING	Review of EDCO Rate Adjustment	0:10
PUBLIC WORKS	REGULAR BUSINESS	Ordinance Amending Chapter 12.18 Wireless Telecommunications Facilities in Public Right-Of-Way - Introduction and 1st Reading	0:10
ADMIN	REGULAR BUSINESS	Consideration of Labor MOU	0:30
ADMIN	REGULAR BUSINESS	Annexation of San Pedro homes into City	0:10
CDD	REGULAR BUSINESS	Code Amendment Ch. 15.20.040 Moratorium on Land Use Permits Ordinance -	0:30
CDD	REGULAR BUSINESS	Fire Code Adoption (by Reference) Ordinance - Introduction and 1st Reading	0:15
CDD	REGULAR BUSINESS	Code Amendment Initiation Request of Muni Code Ch. 17.48 Lots, Setbacks, Open Space Area and Building Height	0:20
<b>June 20, 2017</b>	<b>5:30 PM</b>	<b>CITY COUNCIL ADJOURNED REGULAR MEETING - CLOSED SESSION/STUDY SESSION</b>	
	CLOSED SESSION	NO ITEMS SCHEDULED AT THIS TIME	
(After Interviews)	STUDY SESSION	Study Session Discussion	
<b>June 20, 2017</b>	<b>6:00 PM</b>	<b>CITY COUNCIL SPECIAL MEETING - INTERVIEWS</b>	
	REGULAR BUSINESS	Interviews for the Civic Center Advisory Committee - Part 3 of 4 interview sessions	
<b>June 20, 2017</b>	<b>7:00 PM</b>	<b>CITY COUNCIL REGULAR MEETING</b>	<b>3:25</b>
	MAYOR ANNOUNCEMENTS	NO ITEMS SCHEDULED AT THIS TIME	
ADMIN	CONSENT CALENDAR	Minutes	
ADMIN	CONSENT CALENDAR	Adoption of Records Retention/Destruction Resolution Citywide	
FINANCE	CONSENT CALENDAR	Warrant Register	
ADMIN	CONSENT CALENDAR	Contract for grant services with Blais & Associates	
ADMIN	CONSENT CALENDAR	Resolution Approving the Citywide Records Retention Schedule	
ADMIN	CONSENT CALENDAR	Resolution Establishing Civic Center Committee and Number of Members	
CDD	CONSENT CALENDAR	Biological Consulting Services Agreement	
CDD	CONSENT CALENDAR	Water Efficiency Landscape Consulting Services Agreement	
CDD	CONSENT CALENDAR	Code Amendment Ch. 15.20.040 Moratorium on Land Use Permits Ordinance - 2nd Reading and Adoption	
PUBLIC WORKS	CONSENT CALENDAR	Ordinance Amending Chapter 12.18 Wireless Telecommunications Facilities in Public Right-Of-Way - 2nd Reading and Adoption	
PUBLIC WORKS	CONSENT CALENDAR	Consider Contract for ADA Access at RPV TV Building	
PUBLIC WORKS	CONSENT CALENDAR	Consider Contract for ADA Access at Hesse Park	

## TENTATIVE AGENDAS\*\*

\*\*This list is a tool used by the City to plan and coordinate Council agendas. As a working document, items on this list are subject to frequent changes.  
 \*\*Time Estimates include an hour for the first section of the agenda (Mayor's Announcements, Public Comments, etc. through the Consent Calendar) and 15 minutes for the last section (Future Agenda Items through Adjournment).

DEPARTMENT	AGENDA SECTION	AGENDA TITLE	ESTIMATED TIME
<b>June 20, 2017</b>	<b>7:00 PM</b>	<b>CITY COUNCIL REGULAR MEETING (continued)</b>	
PUBLIC WORKS	CONSENT CALENDAR	Contract for ADA Access Improvements -Bus Stop Adjacent to City Hall/Civic Center Complex (CDBG) Project	
PUBLIC WORKS	CONSENT CALENDAR	NOC for Sunnyside Ridge Segment Trail	
PUBLIC WORKS	CONSENT CALENDAR	Second Amendment to MDG Associates Agreement for FY 17/18	
PUBLIC WORKS	CONSENT CALENDAR	Measure A Deed restriction/Use covenant	
PUBLIC WORKS	CONSENT CALENDAR	Award of Contract for Construction of Storm Drain Deficiency Improvements Project (FY 16-17)	
PUBLIC WORKS	CONSENT CALENDAR	Contract Amendment with SUNBEAM for Additional Construction Management/	1:00
FINANCE	PUBLIC HEARING	Consideration of Final Budget and CIP Update FY 2017-2018 Adoption	0:15
CDD	PUBLIC HEARING	Overlay district 26919 Western Ave	0:20
CDD	PUBLIC HEARING	Code Amendment Initiation of City Sign Ordinance	0:15
CDD	PUBLIC HEARING	5375 Rolling Ridge Appeal	0:20
CDD	PUBLIC HEARING	Fire Code Adoption (by Reference) Ordinance - 2nd Reading and Adoption	0:10
CDD	REGULAR BUSINESS	Peafowl Census Report	0:10
ADMIN	REGULAR BUSINESS	Civic Center Update	0:20
ADMIN	REGULAR BUSINESS	Consider Adoption of Labor MOU	0:20
<b>July 5, 2017</b>	<b>6:00 PM</b>	<b>CITY COUNCIL REGULAR MEETING - CLOSED SESSION</b>	
	CLOSED SESSION		
<b>July 5, 2017</b>	<b>7:00 PM</b>	<b>CITY COUNCIL REGULAR MEETING</b>	<b>2:55</b>
	AGENCY MEETING	Improvement Authority Meeting	0:05
	AGENCY MEETING	Successor Agency Meeting	0:05
	MAYOR ANNOUNCEMENTS	NO ITEMS SCHEDULED AT THIS TIME	
ADMIN	CONSENT CALENDAR	Minutes	
FINANCE	CONSENT CALENDAR	Warrant Register	
FINANCE	CONSENT CALENDAR	Treasury Report	
PUBLIC WORKS	CONSENT CALENDAR	2nd Reading of Ordinance amending Ch 12.18 Wireless Telecommunications Facilities	
			1:00
	PUBLIC HEARING	NO ITEMS SCHEDULED AT THIS TIME	
ADMIN	REGULAR BUSINESS	City Council Goals Update (1 of 6)	0:30
PUBLIC WORKS	REGULAR BUSINESS	City Council Subcommittee Goals for Portuguese Bend Landflow	1:00

## TENTATIVE AGENDAS\*\*

\*\*This list is a tool used by the City to plan and coordinate Council agendas. As a working document, items on this list are subject to frequent changes.

\*\*Time Estimates include an hour for the first section of the agenda (Mayor's Announcements, Public Comments, etc. through the Consent Calendar) and 15 minutes for the last section (Future Agenda Items through Adjournment).

DEPARTMENT	AGENDA SECTION	AGENDA TITLE	ESTIMATED TIME
<b>July 18, 2017</b>	<b>CANCELLED</b>	<b>CITY COUNCIL REGULAR MEETING - CANCELLED</b>	
<b>August 1, 2017</b>	<b>5:30 PM</b>	<b>CITY COUNCIL ADJOURNED REGULAR MEETING - CLOSED SESSION</b>	
	CLOSED SESSION	NO ITEMS SCHEDULED AT THIS TIME	
<b>August 1, 2017</b>	<b>6:00 PM</b>	<b>CITY COUNCIL SPECIAL MEETING - INTERVIEWS</b>	
	REGULAR BUSINESS	Interviews for the Civic Center Advisory Committee - Part 4 of 4 interview sessions	
<b>August 1, 2017</b>	<b>7:00 PM</b>	<b>CITY COUNCIL REGULAR MEETING</b>	<b>4:05</b>
	AGENCY MEETING	Improvement Authority Meeting	0:05
	AGENCY MEETING	Successor Agency Meeting	0:05
	MAYOR ANNOUNCEMENTS	NO ITEMS SCHEDULED AT THIS TIME	1:00
ADMIN	CONSENT CALENDAR	Minutes	
FINANCE	CONSENT CALENDAR	Warrant Register	
FINANCE	CONSENT CALENDAR	Treasury Report	
PUBLIC WORKS	CONSENT CALENDAR	Consider Contract for Residential Street Pavement Rehab Proj Area 7	
CDD	CONSENT CALENDAR	Building and Safety Services Contract	
CDD	CONSENT CALENDAR	Geology Services Contract	
	PUBLIC HEARING	NO ITEMS SCHEDULED AT THIS TIME	
ADMIN	REGULAR BUSINESS	Designation of Voting Delegates and Alternates for League Annual Business Meeting	0:10
REC & PARKS	REGULAR BUSINESS	Options for Conqueror Trail Security	0:45
REC & PARKS	REGULAR BUSINESS	Special Event Enforcement Ordinance	0:20
REC & PARKS	REGULAR BUSINESS	Public Drinking and Smoking Ordinances	0:20
REC & PARKS	REGULAR BUSINESS	Preserve Permitted Uses	0:20
REC & PARKS	REGULAR BUSINESS	Approval of Ladera Linda Master Plan	0:30
ADMIN	REGULAR BUSINESS	IT 5-year Strategic Plan Review	0:15
<b>August 15, 2017</b>	<b>6:00 PM</b>	<b>CITY COUNCIL REGULAR MEETING - CLOSED SESSION/STUDY SESSION</b>	
	CLOSED SESSION	NO ITEMS SCHEDULED AT THIS TIME	
	STUDY SESSION	Study Session Discussion	

## TENTATIVE AGENDAS\*\*

\*\*This list is a tool used by the City to plan and coordinate Council agendas. As a working document, items on this list are subject to frequent changes.  
 \*\*Time Estimates include an hour for the first section of the agenda (Mayor's Announcements, Public Comments, etc. through the Consent Calendar) and 15 minutes for the last section (Future Agenda Items through Adjournment).

DEPARTMENT	AGENDA SECTION	AGENDA TITLE	ESTIMATED TIME
<b>August 15, 2017</b>	<b>7:00 PM</b>	<b>CITY COUNCIL REGULAR MEETING</b>	<b>3:35</b>
	MAYOR ANNOUNCEMENTS	NO ITEMS SCHEDULED AT THIS TIME	1:00
ADMIN	CONSENT CALENDAR	Minutes	
FINANCE	CONSENT CALENDAR	Warrant Register	
CDD	PUBLIC HEARING	Noise Ordinance	0:45
ADMIN	REGULAR BUSINESS	City Council Goals Update (2 of 6)	0:30
ADMIN	REGULAR BUSINESS	Appointments for Civic Center Committee members	0:15
ADMIN	REGULAR BUSINESS	Presentation by Captain Beringer regarding AB109 (Early Release Program)	0:30
REC & PARKS	REGULAR BUSINESS	PVIC Lighting and Parking Solutions	0:20
<b>September 5, 2017</b>	<b>6:00 PM</b>	<b>CITY COUNCIL REGULAR MEETING - CLOSED SESSION</b>	
	CLOSED SESSION	NO ITEMS SCHEDULED AT THIS TIME	
<b>September 5, 2017</b>	<b>7:00 PM</b>	<b>CITY COUNCIL REGULAR MEETING</b>	<b>2:15</b>
	AGENCY MEETING	Improvement Authority Meeting	0:05
	AGENCY MEETING	Successor Agency Meeting	0:05
	MAYOR ANNOUNCEMENTS	NO ITEMS SCHEDULED AT THIS TIME	1:00
ADMIN	CONSENT CALENDAR	Minutes	
FINANCE	CONSENT CALENDAR	Warrant Register	
FINANCE	CONSENT CALENDAR	Treasury Report	
	PUBLIC HEARING	NO ITEMS SCHEDULED AT THIS TIME	
ADMIN	REGULAR BUSINESS	City Council Goals Update (3 of 6)	0:30
REC & PARKS	REGULAR BUSINESS	Options for Preserve Access	0:20
<b>September 20, 2017</b>	<b>6:00 PM</b>	<b>CITY COUNCIL REGULAR MEETING - CLOSED SESSION/STUDY SESSION</b>	
	CLOSED SESSION	NO ITEMS SCHEDULED AT THIS TIME	
	STUDY SESSION	Study Session Discussion	

## TENTATIVE AGENDAS\*\*

\*\*This list is a tool used by the City to plan and coordinate Council agendas. As a working document, items on this list are subject to frequent changes.

\*\*Time Estimates include an hour for the first section of the agenda (Mayor's Announcements, Public Comments, etc. through the Consent Calendar) and 15 minutes for the last section (Future Agenda Items through Adjournment).

DEPARTMENT	AGENDA SECTION	AGENDA TITLE	ESTIMATED TIME
<b>September 20, 2017</b>	<b>7:00 PM</b>	<b>CITY COUNCIL REGULAR MEETING</b>	<b>1:45</b>
	MAYOR ANNOUNCEMENTS	NO ITEMS SCHEDULED AT THIS TIME	1:00
ADMIN	CONSENT CALENDAR	Minutes	
FINANCE	CONSENT CALENDAR	Warrant Register	
	PUBLIC HEARING	NO ITEMS SCHEDULED AT THIS TIME	
ADMIN	REGULAR BUSINESS	City Council Goals Update (4 of 6)	0:30
<b>October 3, 2017</b>	<b>6:00 PM</b>	<b>CITY COUNCIL REGULAR MEETING - CLOSED SESSION</b>	
	CLOSED SESSION	NO ITEMS SCHEDULED AT THIS TIME	
<b>October 3, 2017</b>	<b>7:00 PM</b>	<b>CITY COUNCIL REGULAR MEETING</b>	<b>1:55</b>
	AGENCY MEETING	Improvement Authority Meeting	0:05
	AGENCY MEETING	Successor Agency Meeting	0:05
	MAYOR ANNOUNCEMENTS	NO ITEMS SCHEDULED AT THIS TIME	1:00
ADMIN	CONSENT CALENDAR	Minutes	
FINANCE	CONSENT CALENDAR	Warrant Register	
FINANCE	CONSENT CALENDAR	Treasury Report	
	PUBLIC HEARING	NO ITEMS SCHEDULED AT THIS TIME	
ADMIN	REGULAR BUSINESS	City Council Goals Update (5 of 6)	0:30
<b>October 17, 2017</b>	<b>6:00 PM</b>	<b>CITY COUNCIL REGULAR MEETING - CLOSED SESSION/STUDY SESSION</b>	
	CLOSED SESSION	NO ITEMS SCHEDULED AT THIS TIME	
	STUDY SESSION	Study Session Discussion	

## TENTATIVE AGENDAS\*\*

\*\*This list is a tool used by the City to plan and coordinate Council agendas. As a working document, items on this list are subject to frequent changes.

\*\*Time Estimates include an hour for the first section of the agenda (Mayor's Announcements, Public Comments, etc. through the Consent Calendar) and 15 minutes for the last section (Future Agenda Items through Adjournment).

DEPARTMENT	AGENDA SECTION	AGENDA TITLE	ESTIMATED TIME
<b>October 17, 2017</b>	<b>7:00 PM</b>	<b>CITY COUNCIL REGULAR MEETING</b>	<b>1:45</b>
	MAYOR ANNOUNCEMENTS	NO ITEMS SCHEDULED AT THIS TIME	1:00
ADMIN	CONSENT CALENDAR	Minutes	
FINANCE	CONSENT CALENDAR	Warrant Register	
	PUBLIC HEARING	NO ITEMS SCHEDULED AT THIS TIME	
ADMIN	REGULAR BUSINESS	City Council Goals Update (6 of 6)	0:30
<b>FUTURE AGENDA ITEMS - Identified at Council meetings &amp; pending receipt of memo from Councilmember</b>			
<u>Request Date:</u>	<u>Requested By:</u>	<u>Item:</u>	
<b>FUTURE AGENDA ITEMS AGENDIZED OR OTHERWISE BEING ADDRESSED</b>			<b>0:15</b>
<u>Request Date:</u>	<u>Requested By:</u>	<u>Item:</u>	<u>Agendized Date:</u>
3/7/2017	Brooks	Public Drinking Ordinance	8/1/2017
3/7/2017	Brooks	Special Events Permit Enforcement Ordinance	8/1/2017
3/7/2017	Brooks	Preserve Permitted Uses	8/1/2017
4/18/2017	Campbell	Civic Center Update	6/20/2017
4/18/2017	Dyda	Update Council Policies/Procedures	TBD
5/2/2017	Dyda	City Council Subcommittee Goals for Portuguese Bend Landflow	7/5/2017
5/16/2017	Misetich	Annexation of San Pedro homes into City	6/6/2017
5/16/2017	Misetich	Presentation by Captain Beringer regarding AB109 (Early Release Program)	8/15/2017
5/16/2017	Dyda	Options for Preserve Access	9/5/2017



[illegible]

PVPTv Cox 35 / FIOS 39 Programming Schedule Guide Schedule - 05/28/17 - 06/03/17											
	Sunday 05/28	Monday 05/29	Tuesday 05/30	Wednesday 05/31	Thursday 06/01	Friday 06/02	Saturday 06/03				
6:00 AM - 6:30 AM											
6:30 AM - 7:00 AM											
7:00 AM - 7:30 AM	Peninsula Symphonic Winds Spring Has Sprung May 21, 2017	Peninsula Symphonic Winds Spring Has Sprung May 21, 2017	Peninsula Symphonic Winds Spring Has Sprung May 21, 2017	Peninsula Symphonic Winds Spring Has Sprung May 21, 2017	Peninsula Symphonic Winds Spring Has Sprung May 21, 2017	Peninsula Symphonic Winds Spring Has Sprung May 21, 2017	Peninsula Symphonic Winds Spring Has Sprung May 21, 2017				
7:30 AM - 8:00 AM											
8:00 AM - 8:30 AM											
8:30 AM - 9:00 AM											
9:00 AM - 9:30 AM											
9:30 AM - 10:00 AM											
10:00 AM -10:30AM	Community Announcements	Community Announcements	Community Announcements	Community Announcements	Community Announcements	Community Announcements	Community Announcements				
10:30 AM -11:00AM											
11:00 AM -11:30 AM	The Brigitte Schuegraf - Elementary Choral Festival March 28 - 30th, 2017	The Brigitte Schuegraf - Elementary Choral Festival March 28 - 30th, 2017	The Brigitte Schuegraf - Elementary Choral Festival March 28 - 30th, 2017	The Brigitte Schuegraf - Elementary Choral Festival March 28 - 30th, 2017	The Brigitte Schuegraf - Elementary Choral Festival March 28 - 30th, 2017	The Brigitte Schuegraf - Elementary Choral Festival March 28 - 30th, 2017	The Brigitte Schuegraf - Elementary Choral Festival March 28 - 30th, 2017				
11:30 AM -12:00PM											
12:00 PM -12:30PM											
12:30 PM - 1:00PM											
1:00 PM - 1:30PM											
1:30 PM - 2:00PM											
2:00 PM - 2:30PM											
2:30 PM - 3:00PM											
3:00 PM - 3:30PM	The Brigitte Schuegraf - Elementary Choral Festival March 28 - 30th, 2017	Palos Verdes Library District Board of Trustees Meeting	Peninsula Symphonic Winds Spring Has Sprung May 21, 2017	Peninsula Symphonic Winds Spring Has Sprung May 21, 2017	Peninsula Symphonic Winds Spring Has Sprung May 21, 2017	Peninsula Symphonic Winds Spring Has Sprung May 21, 2017	Peninsula Symphonic Winds Spring Has Sprung May 21, 2017				
3:30 PM - 4:00PM											
4:00 PM - 4:30PM											
4:30 PM - 5:00PM											
5:00 PM - 5:30PM											
5:30 PM - 6:00PM											
6:00 PM - 6:30PM	Palos Verdes Peninsula Coordinating Council	Palos Verdes Peninsula Coordinating Council	Palos Verdes Peninsula Coordinating Council	Palos Verdes Peninsula Coordinating Council	Palos Verdes Peninsula Coordinating Council	Palos Verdes Peninsula Coordinating Council	Palos Verdes Peninsula Coordinating Council				
6:30 PM - 7:00PM											
7:00 PM - 7:30PM											
7:30 PM - 8:00PM		The Palos Verdes Peninsula Unified School District (PVPUSD) Board of Education Meeting	Peninsula Symphonic Winds Spring Has Sprung May 21, 2017					The City of Rolling Hills Estates City Council Meeting - May 23rd, 2017	The Brigitte Schuegraf - Elementary Choral Festival March 28 - 30th, 2017	The City of Rolling Hills Estates City Council Meeting - May 23rd, 2017	The Brigitte Schuegraf - Elementary Choral Festival March 28 - 30th, 2017
8:00 PM - 8:30PM											
8:30 PM - 9:00PM											
9:00 PM - 9:30PM	The City of Rolling Hills Estates City Council Meeting - May 23rd, 2017										
9:30 PM - 10:00PM											
10:00 PM -10:30PM											
10:30 PM -11:00PM	Community Announcements	Community Announcements		Community Announcements	Community Announcements	Community Announcements	Community Announcements				
11:00 PM -11:30PM											
11:30 PM -12:00 AM											
12:00 AM - 1:00 AM											
1:00 AM - 6:00 AM											



**LOS ANGELES COUNTY SHERIFF'S DEPARTMENT- LOMITA STATION**  
**REPORTED CRIMES & ARRESTS BETWEEN 05/14/17 - 05/20/17**



**LOMITA:**

CRIME	FILE #	RD	DATE	TIME	LOCATION	METHOD OF ENTRY	LOSS	ADDITIONAL INFORMATION
BURGLARY (VEHICLE)	17-01939	1711	5/15/2017	330	25300 BLK NARBONNE AV	REAR PASSENGER WINDOW SHATTERED	MISC CREDIT CARDS, PURSE, WALLET, CDL, MISC BUSINESS CARDS AND MEMBERSHIP CARDS, MISC GIFT CARDS, \$57 (RECOVERED)	<b>1 SUSPECT ARRESTED</b>
ATTEMPT GRAND THEFT (AUTO)	17-01962	1711	5/16/2017- 5/17/2017	2000- 0800	2100 BLK 248TH ST	PUNCHED DRIVER SIDE DOOR LOCK	NO LOSS	SUSPECT(S) UNKNOWN
GRAND THEFT (AUTO)	17-01963	1712	5/17/2017	0800	2100 BLK 253RD PL	N/A	2003 SIL FORD F250 P/U TRUCK	SUSPECT(S) UNKNOWN
PETTY THEFT	17-01997	1711	5/19/2017	1430	24800 BLK WOODWARD AV	N/A	BIRD BATH	1 NAMED SUSPECT
BURGLARY (HOTEL ROOM)	17-02004	1714	5/19/2017- 5/20/2017	1145- 0600	2000 BLK PCH	NO SIGNS OF FORCED ENTRY	MEDICATION, IPAD, PURSE	SUSPECT(S) UNKNOWN
<b>ARRESTS: BURGLARY-1, DOMESTIC VIOLENCE-1, DRUGS-5, GTA-1, VEHICLE VIOLATIONS-3, WARRANTS-5</b>								

**RANCHO PALOS VERDES:**

CRIME	FILE #	RD	DATE	TIME	LOCATION	METHOD OF ENTRY	LOSS	ADDITIONAL INFORMATION
PETTY THEFT (SHOPLIFTING)	17-01945	1736	5/15/2017	1610- 1620	30000 BLK HAWTHORNE BL	OPEN FOR BUSINESS	MONSTER AND RED BULL DRINKS	S1 MB, 22-28, 509-511, 170-190, BLK HAIR AND S2 MB, 25-30, 508-511, 170-190 STOLE ITEMS FROM LOC. SUSPS LEFT IN A 1992 BLK HONDA ACCORD.
BURGLARY (STORAGE CONTAINER)	17-01964	1738	5/16/2017- 5/17/2017	2200- 0400	30900 BLK HAWTHORNE BL	NO SIGNS OF FORCED ENTRY	GENERATOR, CHAINSAW, MISC BATTERIES	SUSP MH, 30's, DK HAIR, FACIAL HAIR, WRG A PUMA SWEATER
PETTY THEFT	17-01966	1746	5/16/2017- 5/17/2017	1000- 1100	2000 BLK WEST ELBERON ST	N/A	MISC DEBIT CARD, MISC PIL BOTTLES	SUSPECT(S) UNKNOWN

GRAND THEFT (SHOPLIFTING)	17-02024	1746	5/18/2017	2025-2030	29100 BLK WESTERN AV	OPEN FOR BUSINESS	VAPORIZERS, BUBBLER	SUSP MW, 40's, WRG A WHI HAT, AND A GRN SHIRT
BURGLARY (VEHICLE)	17-01992	1746	5/18/2017- 5/18/2017	2100-0800	28700 BLK TOLLHOUSE CT	NO SIGNS OF FORCED ENTRY	BACKPACK, U.S. CURRENCY, RED CROSS BACKPACK, WALLET, SCHOOL ID	SUSPECT(S) UNKNOWN
BURGLARY (VEHICLE)	17-02005	1746	5/18/2017- 5/20/2017	1500-0700	28500 BLK MOUNT SHASTA DR	REAR WINDOW PRIED	3RD ROW SEAT	SUSPECT(S) UNKNOWN
PETTY THEFT	17-02000	1746	5/19/2017	1130-1500	28900 BLK WESTERN AV	UNKNOWN	WALLET, CDL, MISC DOCUMENTS, PANTS, BELT	SUSPECT(S) UNKNOWN
BURGLARY (VEHICLE)	17-02010	1742	5/20/2017	1415-1530	3200 BLK LA ROTUNDA DR	FRONT PASSENGER WINDOW SHATTERED	PURSE, DRIVER'S LICENSE, MISC DEBIT CARD	SUSPECT(S) UNKNOWN
ARRESTS: BURGLARY-1, DOMESTIC VIOLENCE-2, EVADING & WRECKLESS DRIVING-1, GRAND THEFT-1, GTA-3, ID THEFT-2, VEHICLE VIOLATIONS-2, WARRANTS-5, WEAPON-1								

**ROLLING HILLS:**

CRIME	FILE #	RD	DATE	TIME	LOCATION	METHOD OF ENTRY	LOSS	ADDITIONAL INFORMATION
BURGLARY (RESIDENTIAL)	17-02035	1761	5/19/2017- 5/20/2017	1530-0700	CHUCKWAGON RD	UNSECURED GARAGE	AIR COMPRESSOR, CROW BARS, TOOLBOX CONTAINING MISC NAILS/DRILL BITS	SUSPECT(S) UNKNOWN
NO ARRESTS DURING THIS TIME								

**ROLLING HILLS ESTATES:**

CRIME	FILE #	RD	DATE	TIME	LOCATION	METHOD OF ENTRY	LOSS	ADDITIONAL INFORMATION
PETTY THEFT (SHOPLIFTING)	17-01956	1724	5/16/2017	1426	PENINSULA CENTER	OPEN FOR BUSINESS	MISC ALCOHOLIC BOTTLES AND MISC GROCERY PRODUCTS (RECOVERED)	4 SUSPECTS ARRESTED
GRAND THEFT (AUTO)	17-01975	1722	5/17/2017- 5/18/2017	1730-0700	26300 BLK PV DR E	N/A	2005 WHI CHEVY SILVERADO P/U	SUSPECT(S) UNKNOWN. VEH RECOVERED.
ARRESTS: BURGLARY-2, SHOPLIFTING-2, WARRANT-1								

**SAN PEDRO:**

CRIME	FILE #	RD	DATE	TIME	LOCATION	METHOD OF ENTRY	LOSS	ADDITIONAL INFORMATION
BURGLARY (OTHER)	17-02032	1750	5/19/2017- 5/22/2017	1730- 0645	1300 BLK 6TH ST	NO SIGNS OF FORCED ENTRY	PRINTER TONER CARTRIDGES	SUSPECT(S) UNKNOWN
ARRESTS: DOMESTIC VIOLENCE-1, DRUGS-3, WARRANTS-3								

**PVP:**

CRIME	FILE #	RD	DATE	TIME	LOCATION	METHOD OF ENTRY	LOSS	ADDITIONAL INFORMATION
BURGLARY (VEHICLE)	17-01933	1753	5/13/2017- 5/14/2017	1600- 0830	3600 BLK ESTATES LN	DRIVER'S SIDE WINDOW SHATTERED	HANDHELD RADIO, SUBWOOFER SPEAKER	SUSPECT(S) UNKNOWN
NO ARRESTS DURING THIS TIME								

## PUBLIC RECORDS ACT REQUESTS - TRACKING LOG 2017

DATE OF REQUEST	DATE RECEIVED	REQUESTOR	SUBJECT	ACTION TAKEN
12/27/2016	1/3/2017	Smart Procure	PRA for PO Vendor Info	1/3/2017 Accounting Tech Amundson provided info. Completed.
1/7/2017	1/9/2017	Bill West	PRA for attorney contracts and statements	1/16/17 DCC Takaoka sent response to requestor. Awaiting payment.
1/12/2017	1/12/2017	Center for Contract Compliance (Nick Santos)	PRA for certified payroll documents for the Pro Tech Engineering Corporation - Hawthorne Blvd. Signal Synchronization Project	1/23/17 Admin Asst. Zweizig sent email response with responsive documents. 14 day extension letter sent for remaining documents. 2/6/17 Admin Asst. Zweizig responded. Completed.
1/12/2017	1/13/2017	Law Office Lisa Herzog	PRA for Willdan documents	01/16/2017 AAll Cloke sent response re Request No. 1. 01/18/2017 AAll Cloke sent 14 day extension letter. 2/2/2017 AAll Cloke sent letter to requestor with date the documents (request nos. 2 & 3) will be ready for review. 2/6/2017 PWDD Jules notified the City Clerk's office that we have no responsive documents to this request. AAll Cloke sent letter to requester. Completed.
1/13/2017	1/13/2017	Center for Contract Compliance (Nick Santos)	PRA for Portuguese Bend Landslide Dewatering Wells	1/19/17 DCC Takaoka responded- completed.
1/17/2017	1/17/2017	Matt Pearce	PRA for Trump National Golf Course golf tax	1/25/17 DCC Takaoka responded. Completed.
1/23/2017	1/23/2017	Valencia Harkless (CA Department of Industrial Relations)	PRA for copies of any building permits for the residence: 30437 Rhone Drive	2/1/17 DCC Takaoka responded to requestor. Awaiting payment.
1/26/2017	1/26/2017	Center for Contract Compliance (Marisol Hernandez)	PRA for Abalone Cove Sewer System Cleaning and Inspection	1/31/17 Admin Asst. Zweizig responded. Completed.
1/26/2017	1/26/2017	Center for Contract Compliance (Nick Santos)	PRA for Southwest Pipeline and Trenchless Corp and Performance Pipeline Technologies	1/26/17 ACC Takaoka sent PRA to Public Works Dept for their review and action. 2/6/2017 ACE Eder found Southwest (Performance Pipeline) needs additional time. AAll Cloke sent 14-day extension letter. 2/22/2017 AAll Cloke sent second letter extending time to respond. 2/28/2017 AAll Cloke emailed records. Completed.
1/27/2017	1/27/2017	North American Procurement Council	PRA AB Cove Sewer Manhole Rehab Fy 16-17 bid docs	1/27/17 Asst Mitchell responded. Completed.
1/30/2017	1/30/2017	Roberto Ortega (Farmers Insurance)	PRA for Construction Permits from 2003-2004 for AIN 7581004020	2/8/2017 CDD responded. AAll Cloke emailed records to requestor. Completed.
2/3/2017	2/3/2017	Latham & Watkins	PRA for docs from Baron & Budd; Port of Long Beach	2/13/17 DCC Takaoka responded. Completed.

## PUBLIC RECORDS ACT REQUESTS - TRACKING LOG 2017

DATE OF REQUEST	DATE RECEIVED	REQUESTOR	SUBJECT	ACTION TAKEN
2/8/2017	2/8/2017	Accutrend Data Corporation (Colin Yost)	PRA for List of NewBusiness Licenses Filed in January 2017	2/15/2017 AAll Cloke responded. Completed.
2/13/2017	2/13/2017	Carl Sheriff PE Michael Johnson	PRA for docs and plans as related to 6510 Ocean Crest Drive	2/15/2017 AAll Cloke sent CDD response. Completed. 2/27/17 resent docs using dropbox. Completed.
2/13/2017	2/15/2017	Jeanetta Wright	PRA for residential code enforcement violations written between 1/1/2016 and 2/13/2017.	2/15/2017 AAll Cloke request forwarded to CDD Director Mihranian. 2/27/17 DCC Takaoka responded. Completed.
2/23/2017	2/23/2017	SBA Alyssa Frank	PRA copies of plans for cell site tower	2/23/17 DCC Takaoka responded. Completed.
2/23/2017	2/23/2017	Professional Finders	PRA for Uncashed checks/ bonds etc	3/6/17 DCC Takaoka responded. Completed.
3/6/2017	3/6/2017	Matt Pearce LA Times	PRA for Film permits at Trump National	3/6/17 Senior Admin Analyst Fox responded. Completed.
3/6/2017	3/7/2017	Dennis Romero LA Weekly	PRA for records/contracts for affordable housing Trump National	3/15/17 DCC Takaoka responded. Completed. DCC Takaoka left two messages seeking clarification on latest voicemail- to date no response.
3/8/2017	3/8/2017	California River Watch	PRA for record relating to RPV Sewer Collection	3/13/17 City Atty is responding to the requestor
3/10/2017	3/10/2017	Lisa Herzog	PRA for Notices of Completion for Anderson-Penna Partners, Inc.	3/13/17 Admin Asst. Zweizig responded. Completed.
3/13/2017	3/13/2017	Bill Crawford	PRA for a copy of the Traffic Control Plan and the associated Encroachment Permit associated with the Edison work being performed today, March 13, 2017, on Sauna Street/Drive off of Miraleste Drive	3/23/17 Admin Asst. Zweizig responded. Completed.
3/15/2017	3/15/2017	Brian Tseng	PRA for all building permits and records for 3726 Coolheights Drive, RPV.	3/16/2017 CDD provided responsive records. AAll Cloke forwarded to Mr. Tseng via email. Complete.
3/16/2017	3/16/2017	Robert Davis (BuildZoom)	PRA for REPORT of all building permits processed by department to date. Requests REPORT covers last 10 years at a minimum.	3/16/2017 AAll Cloke forwarded request to CDD.
3/16/2017	3/16/2017	Center for Contract Compliance (Marisol Hernandez)	PRA for Palos Verdes Drive East Traffic Safety Guardrails Project	3/21/17 Asst. Engineer Carrasco responded. Complete.
3/17/2017	3/17/2017	Linda Albertoni	PRA for a certified copy of Municipal Code Section 17.76.040	3/17/17 Admin Asst. Zweizig responded. Completed.
3/24/2017	3/24/2017	Accutrend Data Corporation (Colin Yost)	PRA for List of NewBusiness Licenses Filed in January 2017	3/30/2017 Acct Supervisor Ramos provided data. AAll Cloke responded. Completed.

## PUBLIC RECORDS ACT REQUESTS - TRACKING LOG 2017

DATE OF REQUEST	DATE RECEIVED	REQUESTOR	SUBJECT	ACTION TAKEN
9/22/2016	3/28/2017	Law Office of Lisa Herzog	PRA for Anderson Penna Partners, Inc (APP) certified payroll documents. (Also requested Contracts, Invoices, and Checks. This portion is complete.)	3/27/2017 Herzog Check (\$13.25) to APP received. 3/28/2017 Herzog Check mailed to APP Attorney Morris Polich & Purdy LLP. 4/24/17 Received APP certified payroll documents. 4/25/2017 Mailed documents to Lisa Herzog. Sent email requesting Herzog provide check for \$7.20 to cover postal fees.
3/28/2017	3/28/2017	Bill Crawford	PRA for plans, permits, and any and communications associated with Southern California Edison for work performed on March 28, 2017 on Kingsridge Drive.	4/6/2017 Asst. Engineer Carrasco responded. Complete.
3/27/2017	3/29/2017	Alfredo Roman (Dept. of Industrial Relations - Div. of Labor Standards Enforcement)	PRA for Portuguese Bend Landslide Dewatering Wells	4/3/17 Asst Engineer Flannigan responded. Completed.
	3/31/2017	Center for Contract Compliance Marisol Hernandez	PRA for Sewer Manhole Rehabilitation FY 16/17	4/5/17 Asst Engineer Carrasco responded. Completed.
4/4/2017	4/4/2017	SmartProcure	PRA PO Vendor Information	4/12/17 DCC Takoka responded. Completed.
4/4/2017	4/4/2017	Noel Weiss	PRA for indemnity Agreement Green Hills (amounts paid)	4/13/2017 City Attorney's Office responded. Complete.
4/5/2017	4/5/2017	John Cruikshank	List of all City current city contractors for all departments including contact information.	4/13/2017 AA Zweizig responded. Completed.
4/4/2017	4/7/2017	Lisa Herzog	PRA Willdan Engineering On-Call Traffic Engineering	4/13/2017 AAll Cloke sent determination Letter to Herzog with City request of for Willdan Cert Payroll. 4/13/2017 Letter and Email sent to Willdan requesting Payroll.
4/7/2017	4/7/2017	Alyssa Frank for SBA Communications	PRA for Site Plans, Permits, Applications to construct brand new Wireless Communication Towers SINCE 2/1/2017.	4/13/2017 AAll Cloke sent determination letter request \$5.98 for disk and postage. AE Edner gathered electronic files. Check received week of 5/15/2017. Disk mailed. Completed.
4/10/2017	4/10/2017	Accutrend Data Corporation (Bela Christensen)	Business licenses filed in March 2017	4/11/2014 DCC responded. Completed.
4/10/2017	4/10/2017	Robert Fellner (records@transparentcalifornia.com)	RPV Employee Compensation Report for 2016	4/20/2017 DCC Takaoka responded. Completed.
4/10/2017	4/11/2017	Charles F. Peterson, Esq.	Request for documents related to restoration/preservation claims	4/21/2017 DCC Takaoka forwarded on info. Completed.- Follow up- Senior Planner Alvarez reached out to requestor for addt'l clarification. To date no response.
4/11/2017	4/13/2017	Lisa Herzog	PRA Vali Cooper NOC FY 12/13 13/14 Residential St Area 1 5B	4/20/17 DCC Takaoka responded. Completed.



## PUBLIC RECORDS ACT REQUESTS - TRACKING LOG 2017

DATE OF REQUEST	DATE RECEIVED	REQUESTOR	SUBJECT	ACTION TAKEN
4/20/2017	4/20/2017	Hisano Hamada	PRA for Housing Element docs	4/24/17 DCC responded. Completed.
4/21/2017	4/21/2017	Mike Katz-Lacabe	PRA for info purchase of license plate readers etc	5/1/17 DCC Takaoka responded. Completed.
4/27/2017	4/27/2017	Ben Casteel (Fisher & Phillips LLP)	PRA for Public Works On-Call Contracts dated 6/1/16 with Annealta Group and/or Timothy D'Zmura	5/1/17 AA Zweizig responded. Completed.
5/3/2017	5/3/2017	Bill Crawford	PRA requesting documents related to SCE work performed on 5/16/17 on Sunnyside Ridge Road	5/15/2017 AAI Cloke sent 14-day extension letter via email to Mr. Crawford.
5/8/2017	5/8/2017	Bela Christensen for Accutrend Data Corporation	Listing of New Businesses that filed in April 2017.	5/8/2017 AAI Cloke notified requestor that requested data is being processed and will be likely be available by June 1, 2017. Requestor was asked to resubmit their request at that time. Completed.
5/10/2017	5/10/2017	Center for Contract Compliance (Nick Santos)	PRA for certified payroll documents for the Pro Tech Engineering Corporation - Hawthorne Blvd. Signal Synchronization Project	5/22/2017 AA Zweizig sent 14-day extension letter via email to Mr. Santos.
5/11/2017	5/11/2017	Broedlow Lewis LLB (Jeff Lewis)	PRA for Elkmont Canyon Records (records produced for July 17, 2016 request should not be produced a second time).	5/19/2017 14-day extension letter sent via email and us mail.
5/11/2017	5/11/2017	Alexus Carpenter	PRA for Current Plan Holder's List - Storm Drain Improvements FY 2016-17	5/11/2017 PW Responded. Complete.
5/12/2017	5/12/2017	Shingler Law (Mark Riepling)	PRA for documents identifying electrical equipment in "Generator Building that was part of former Nike Missile site. Records related to asbestos surveys, assessments, sampling and abatement of site.	5/22/17 Principal Civil Engineer Dragoo responded. Completed.
5/16/2017	5/16/2017	Rachel Vogel American Transparency	PRA for Employee Compensation 2016	5/22/17 DCC Takaoka responded to requestor.

# Work Notice

The mission of DTSC is to protect California's people and environment from harmful effects of toxic substances by restoring contaminated resources, enforcing hazardous waste laws, reducing hazardous waste generation, and encouraging the manufacture of chemically safer products.

## LADERA LINDA SITE

**Stockpiled Soil Area (North of Upper Ladera Field)**

**32201 FORRESTAL DRIVE**

**RANCHO PALOS VERDES, CA**

**Environmental Investigation**

**May 30 to June 9, 2017**

The California Department of Toxic Substances Control (DTSC) is providing this Work Notice to notify the community of upcoming investigation activities at an area of stockpiled soil adjacent to and north of Upper Ladera Field, located at 32201 Forrestal Drive, Rancho Palos Verdes, California (Site). The Site is owned by Palos Verdes Peninsula Unified School District (PVPUSD) and leased by Palos Verdes American Youth Soccer Organization (PV AYSO).

Investigation activities are part of a Preliminary Endangerment Assessment (PEA) required by DTSC under the Consent Agreement for the Site. On October 14, 2016, DTSC entered into a Consent Agreement (Docket No. HSA-FY 16/17-037) with PVPUSD and PV AYSO based on information that asbestos was found in three (3) of fifteen (15) pieces of construction debris collected from the stockpile surface in November 2015.

The environmental investigation includes trenching and soil sampling to determine if asbestos-containing material is distributed within the imported stockpiled soil (estimated to be the top 15 inches of stockpile), if asbestos has been released to imported stockpiled soil, and if asbestos has impacted the underlying stockpiled material that originated from nearby Ocean Field. Investigation activities will be conducted by PV AYSO's consultant, Avocet Environmental, Inc., with oversight from a registered civil engineer from Avocet and a Certified Asbestos Consultant from Pacific EH&S Services, Inc. Activities are expected to take up to one (1) week to complete. During that time you may see a backhoe, support vehicles, and personnel entering and exiting the work site.

**Work will begin May 30, 2017 and is expected to continue through June 9, 2017. All work will be done on weekdays between 7:00 a.m. and 6:00 p.m.**

**Community Protection Measures:** Work will be done according to a site-specific health and safety plan. A site supervisor and a health and safety officer will be present to oversee the work and ensure compliance with the health and safety plan. To ensure public safety and minimize dust, the following actions will be taken during this process:



[www.calepa.ca.gov](http://www.calepa.ca.gov)



[www.dtsc.ca.gov](http://www.dtsc.ca.gov)



- ✓ The stockpile is currently covered and fenced pursuant to an “Order to Fence and Post” issued by DTSC to PVPUSD on August 1, 2016.
- ✓ Windscreens will be added to existing fencing for security and dust control.
- ✓ Portions of plastic sheeting will be temporarily pulled back to allow trenching and sampling.
- ✓ Material from trenches will be temporarily placed in piles along each trench and returned to the trench after visual observation and sampling.
- ✓ Work areas will be sprayed with clean water to control dust.
- ✓ Perimeter air monitoring will be conducted by a Certified Asbestos Consultant to verify the effectiveness of dust control measures.
- ✓ Equipment leaving the Site will have their tires brushed.

The results of investigation activities will be compiled into a PEA Report and submitted to DTSC for review. Based upon review of the report, DTSC will either request modification or concur with it, as written. Upon DTSC concurrence, the PEA Report will be made available to the public for review and comment for a period of 30 days. DTSC will consider public comments received on the PEA Report and request revisions to the document, as necessary. Subsequently, DTSC will issue a final determination of “no further action” or “further action required” for the Site.

**If you have questions about this project please contact:**

Maria Gillette, DTSC Project Manager: (714) 484-5377 or email [maria.gillette@dtsc.ca.gov](mailto:maria.gillette@dtsc.ca.gov).

Zenzi Poindexter, DTSC Public Participation Specialist: (818) 717-6568 or (866) 495-5651, press 3 and 3 or email [zenzi.poindexter@dtsc.ca.gov](mailto:zenzi.poindexter@dtsc.ca.gov). TTY/TDD Speech-to-Speech users may dial 711 for the California Relay Service.

For more information about the cleanup project, go the DTSC’s EnviroStor online library:  
[www.envirostor.dtsc.ca.gov/public/profile\\_report.asp?global\\_id=60000137](http://www.envirostor.dtsc.ca.gov/public/profile_report.asp?global_id=60000137)





# RANCHO PALOS VERDES

## Traffic Stats

**2015**

**2016**

**2017**

	Jan	Feb	Mar	Average	Jan	Feb	Mar	Average	Jan	Feb	Mar	Average
Total Collisions	25	23	28	25	17	19	20	19	18	16	28	21
Injury Collisions	9	9	9	9	5	7	4	5	13	8	10	10
Enforcement Index	20	13	26	20	25	17	45	29	15	18	16	17
Hazardous Cites	176	115	152	148	126	117	177	140	193	142	163	166
Non-Haz Cites	26	17	30	24	42	28	41	37	80	72	68	73
Parking Cites	22	4	26	17	322	344	349	338	57	36	89	61
DUI Arrests	3	1	4	3	1	4	1	2	0	2	1	1
DUI Collisions	1	1	2	1	1	3	0	1	0	2	1	1
Fatal Collisions	0	0	0	0	0	0	1	0.3	0	0	0	0

\*Traffic Enforcement Index: Haz.Cites + DUI Arrests / Fatal + Injury Collisions (20:1)

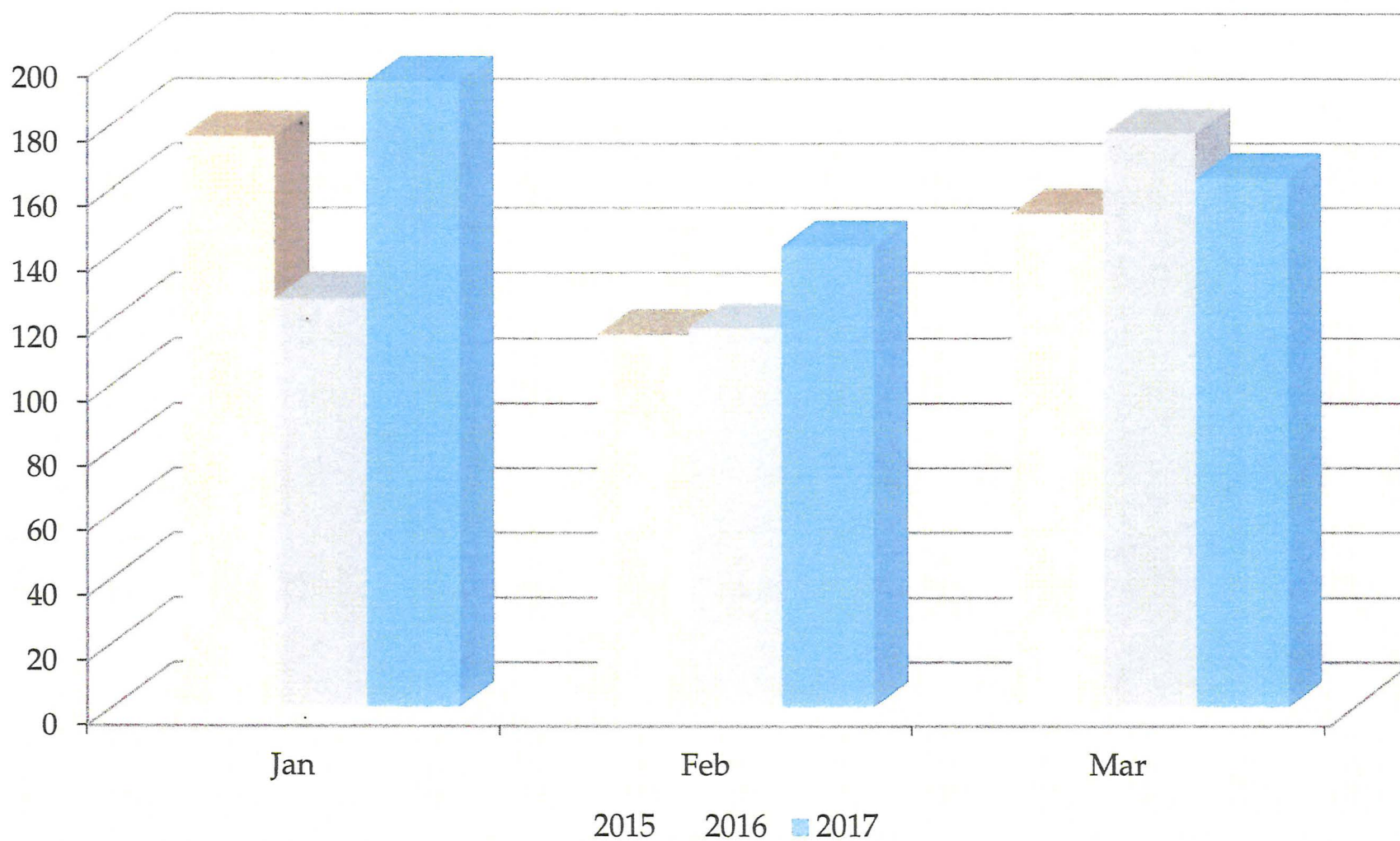
**1<sup>ST</sup> Quarter Comparison**





# RANCHO PALOS VERDES

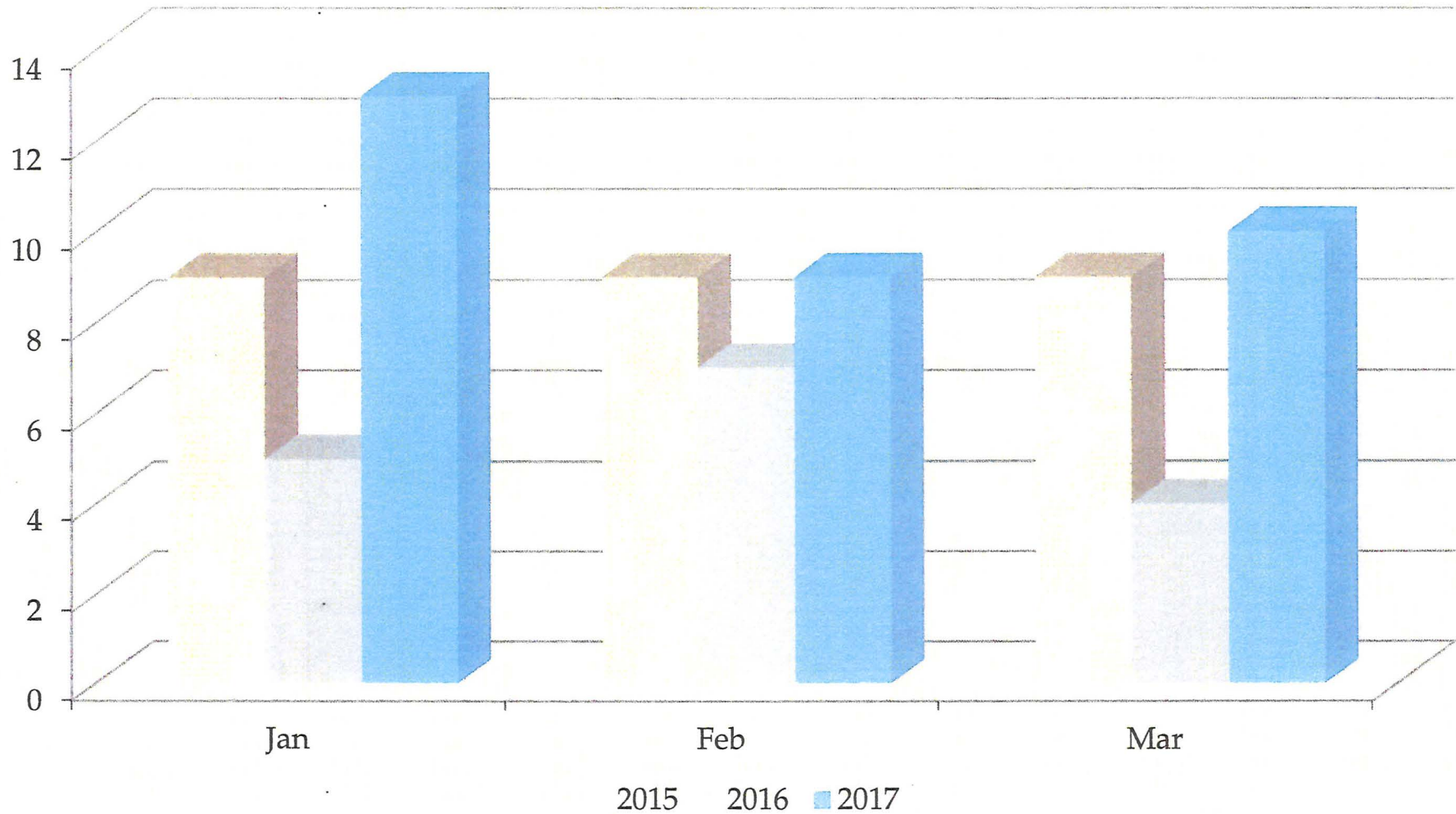
## Hazardous Citations





# RANCHO PALOS VERDES

## Injury Traffic Collisions





## 2017 PART I – 1<sup>ST</sup> QUARTER COMPARISON

### Rancho Palos Verdes

	2017	2016	2015	2014
Homicide	0	0	0	0
Rape	1	2	1	1
Robbery	2	3	3	1
Aggravated Assault	4	2	5	2
Burglary, Residence	30	21	32	20
Burglary, Other Structure	10	4	4	4
Vehicle Burglary	28	12	23	16
Theft from Vehicle	27	25	31	15
Other Larceny / Theft	42	19	26	24
Grand Theft Auto	12	11	12	3
Arson	0	0	1	1
<b>TOTAL</b>	<b>156</b>	<b>100</b>	<b>138</b>	<b>87</b>





## PART II CRIME ACTIVITY COMPARISON

### Rancho Palos Verdes 1<sup>ST</sup> Quarter

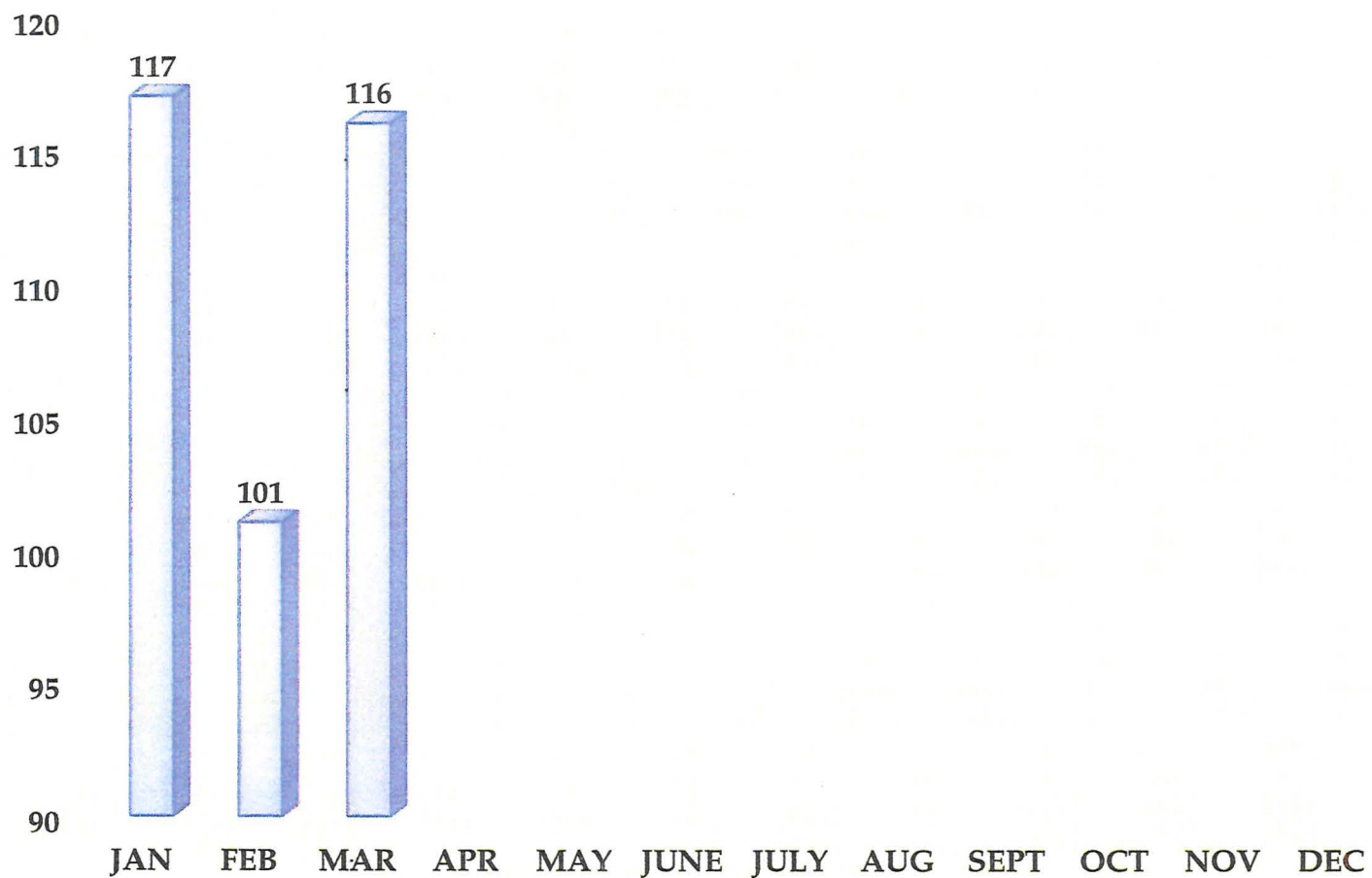
	2017	2016	2015	2014
Forgery	13	8	7	2
Fraud/ID Theft	48	38	37	45
Sex Offense, Felony	0	2	1	2
Sex Offense, Misdemeanor	1	0	0	0
Non-Aggravated Assault	16	16	13	8
Weapon Laws	3	1	2	4
Offenses Against Family	2	2	7	3
Liquor Laws	0	0	0	0
Drunk-Alcohol/Drugs	3	0	2	0
Disorderly Conduct	2	2	6	3
Vagrancy	0	0	0	0
Gambling	0	0	0	0
Drunk Driving-Vehicle/Boat	5	6	7	1
Vandalism (Non-graffiti)	19	18	26	17
Vandalism (Graffiti)	0	1	1	1
Receiving Stolen Property	0	1	0	0
Federal Offenses w/o money	1	0	0	0
Federal Offenses w/ money	1	2	2	3
Felonies, Misc	3	0	2	5
Misdemeanors, Misc	5	2	2	3
<b>TOTAL CRIME</b>	<b>122</b>	<b>99</b>	<b>115</b>	<b>97</b>
<b>ARRESTS</b>				
Part I	21	20	15	13
Part II	117	108	87	48
<b>TOTAL ARRESTS</b>	<b>138</b>	<b>128</b>	<b>102</b>	<b>61</b>
<b>Burglaries</b>	<b>10</b>	<b>6</b>	<b>3</b>	<b>10</b>
<b>GTA's</b>	<b>3</b>	<b>3</b>	<b>2</b>	<b>0</b>
<b>Narco</b>	<b>17</b>	<b>14</b>	<b>9</b>	<b>11</b>





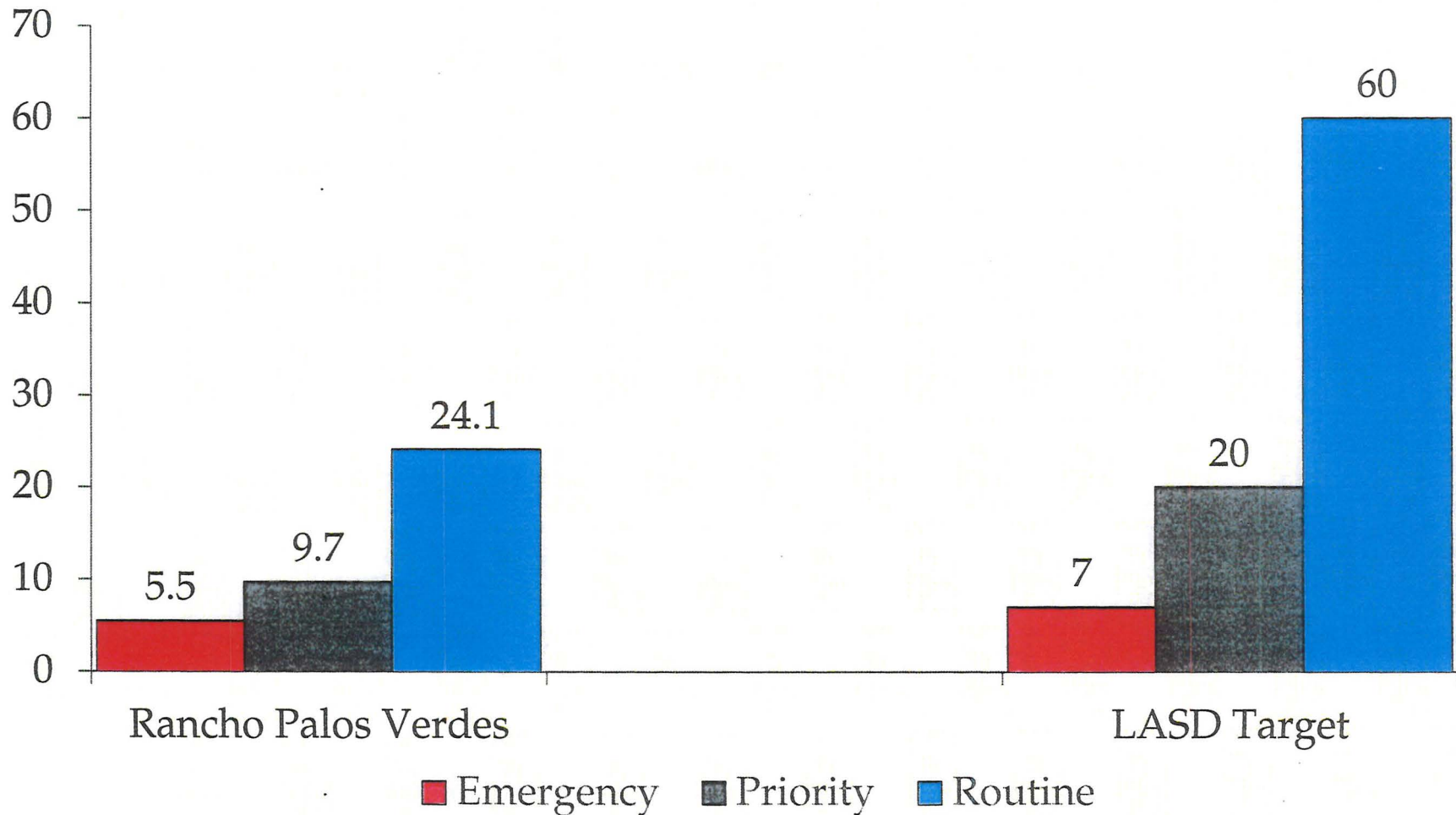
# RANCHO PALOS VERDES

## False Alarms



# Rancho Palos Verdes

## 1<sup>ST</sup> Quarter Average Response Times



# RANCHO PALOS VERDES EMERGENT CALL RESPONSE

## 1<sup>ST</sup> Quarter Page 1

DATE	LOCATION	TYPE OF CALL	ENTRY	ENROUTE	ARRIVAL	RESP TIME MIN	TAG
01/02	PV DR S/PV DR W	TRAFFIC ACCIDENT	1438	1439	1444	6	99
01/04	AVENIDA CORONA	ASSAULT	0007	0017	0025	18	2
01/04	WESTERN AV	TRAFFIC ACCIDENT	1056	1056	1103	7	57
01/05	HAWTHORNE BL	TRAFFIC ACCIDENT	0843	0844	0846	3	44
01/05	WARRIOR DR	MEDICAL RESCUE	1854	1900	1908	14	110
01/05	HAWTHORNE/RAVENSPUR	TRAFFIC ACCIDENT	2341	2345	2347	6	138
01/08	GANADO DR/PV DR E	TRAFFIC ACCIDENT	1541	1542	1546	5	80
01/09	RIDGETHORN CT	MEDICAL RESCUE	1600	1603	1605	5	79
01/09	VISTA DEL MAR	AUTO FIRE	1640	1642	1648	8	85
01/09	WESTERN AV	DOMESTIC DISTURBANCE	1837	1840	1840	3	98
01/10	HAWTHORNE BL	TRAFFIC ACCIDENT	1424	1429	1433	9	105
01/11	BEACHVIEW DR	MEDICAL RESCUE	2027	2029	2033	6	158
01/13	SHOREWOOD RD	FIRE	1534	1536	1542	8	118
01/13	HIGHRIDGE RD	ROBBERY	2101	2103	2103	2	141
01/14	SEACOVE DR	MEDICAL RESCUE	0558	0559	0602	4	28
01/14	LOS VERDES DR	MEDICAL RESCUE	1716	1717	1718	2	158
01/14	MIRALESTE DR/PV DR E	TRAFFIC ACCIDENT	1829	1831	1833	4	165
01/15	VIA VICTORIA	SUSPICIOUS PERSON	0010	0013	0013	3	1
01/17	LOS VERDES DR	FIGHT DISTURBANCE	2056	2058	2101	5	127
01/19	WHITECLIFF DR	BURG TO RESD	1151	1155	1156	5	87
01/21	GENERAL ST	BURG TO RESD	1128	1133	1133	5	74
01/25	LONGHILL DR	MEDICAL RESCUE	1931	1932	1932	1	134
01/27	LEACREST DR	MEDICAL RESCUE	1625	1631	1631	6	129
01/29	VIA DE ANZAR	POSS BURG TO RESD	1005	1008	1012	7	52
01/29	GOLDEN MEADOW DR	MEDICAL RESCUE	1130	1131	1135	5	63
01/29	RAVENSPUR DR	POSS BURG TO RESD	2206	2206	2209	3	141
01/31	LOS VERDES DR	MEDICAL RESCUE	1856	1857	1859	3	143
02/01	PEACOCK RIDGE RD	MEDICAL RESCUE	1314	1315	1317	3	94



# RANCHO PALOS VERDES EMERGENT CALL RESPONSE

## 1<sup>ST</sup> Quarter Page 2

DATE	LOCATION	TYPE OF CALL	ENTRY	ENROUTE	ARRIVAL	RESP TIME MIN	TAG
02/03	WHITLEY COLLINS DR	MEDICAL RESCUE	1526	1528	1530	4	107
02/04	PV DR S/SCHOONER DR	TRAFFIC ACCIDENT	1008	1009	1012	4	74
02/04	WESTERN AV	DOMESTIC DISTURBANCE	1757	1758	1803	6	155
02/09	HIGHRIDGE/PEACOCK RIDGE	DOMESTIC DISTURBANCE	1246	1248	1249	3	78
02/11	HAWTHORNE BL	ROBBERY	0751	0753	0753	2	43
02/13	CORAL RIDGE RD	BURG TO RESD	0051	0052	0055	4	4
02/14	COAST SITE DR	POSS DRUNK DRIVER	1545	1603	1610	25	116
02/16	COLT RD/PV DR E	TRAFFIC ACCIDENT	1317	1321	1325	8	85
02/18	LIGHTFOOT PL	GARAGE FIRE	0737	0739	0746	9	22
02/20	PEACOCK RIDGE RD	MEDICAL RESCUE	1744	1747	1747	3	129
02/21	BIRCHFIELD AV	TRAFFIC ACCIDENT	1202	1205	1206	4	72
02/22	LONGHILL DR	POSS BURG TO RESD	2338	2340	2340	2	214
02/23	CREST RD	MEDICAL RESCUE	1103	1105	1108	5	64
02/23	PIRATE DR	MEDICAL RESCUE	2055	2056	2058	3	132
02/24	GRANPOINT LN	BURG TO RESD	2325	2326	2330	5	172
02/28	FALCON HEAD DR	MEDICAL RESCUE	1929	1930	1936	7	137
03/03	MT. RAINIER/MT. SHASTA	BURG TO VEH	1859	1901	1904	5	96
03/10	CRENSHAW BL/CREST RD	TRAFFIC ACCIDENT	0610	0615	0615	5	39
03/12	CAYUSE LN	POSS BURG TO RESD	2050	2057	2057	7	132
03/13	CARTIER DR	MEDICAL RESCUE	1841	1842	1856	15	113
03/14	SAN RAMON DR	POSS BURG TO RESD	1443	1443	1445	2	88
03/15	DALADIER DR	POSS BURG TO RESD	0136	0137	0141	5	13
03/17	HAWTHORNE BL	TRAFFIC ACCIDENT	1334	1339	1339	5	68
03/18	PV DR E/ROCKINGHORSE RD	TRAFFIC ACCIDENT	1834	1834	1835	1	154
03/21	WESTERN AV	SUSPICIOUS PERSON	0852	0852	0854	2	37
03/23	PV DR EAST	POSS BURG TO RESD	2206	2208	2212	6	148
03/24	PLAINFIELD DR	MEDICAL RESCUE	0236	0238	0240	4	8
03/25	PV DR E/VISTA DEL MAR	TRAFFIC ACCIDENT	0949	0949	0952	3	44

# RANCHO PALOS VERDES EMERGENT CALL RESPONSE

## 1<sup>ST</sup> Quarter Page 3

DATE	LOCATION	TYPE OF CALL	ENTRY	ENROUTE	ARRIVAL	RESP TIME MIN	TAG
03/26	MARTINGALE DR	MEDICAL RESCUE	1007	1011	1012	5	56
03/26	LOMO DR	POSS BURG TO RESD	2204	2209	2210	6	136
03/27	MIRALESTE DR/VIA COLINITA	TRAFFIC ACCIDENT	0821	0823	0829	8	32
03/27	HAWTHORNE BL/PV DR W	TRAFFIC ACCIDENT	1003	1006	1010	7	42
03/28	GRAYSLAKE/HAWTHORNE	VEH FIRE	1846	1847	1852	6	158
03/29	PEACOCK RIDGE RD	DOMESTIC DISTURBANCE	2046	2048	2049	3	174
03/29	DIVERSEY DR	DOMESTIC DISTURBANCE	2232	2234	2301	9	184





# Westmed/McCormick Ambulance

## Rancho Palos Verdes

JANUARY 2017

Date Period	1-7	8-14	15-21	22-28	29-31		
Response Period	Week 1	Week 2	Week 3	Week 4	Week 5	Week 6	Total
0:00 to 8:59	50	42	36	38	20		187
9:00 to 14:59	12	6	5	7	6		36
15:00 +	0	1	0	1	1		3

	Week 1	Week2	Week3	Week4	Week 5	Week 6	Total
Total Responses	62	49	41	46	27	0	225
Total On Time	50	42	36	38	20	0	186
Total Late	12	7	5	8	7	0	39

**Total Compliance: 82.7%**



## Rancho Palos Verdes January 2017

Run #	PU Address	Date	Call Start	Dispatch	Enroute	AtScene	Cancel	Transport	Destination	Available	Response
65	30143 CARTIER DR	2017-01-01	03:10:14	03:12:10	03:12:10	03:17:25	00:00:00	03:42:19	03:58:18	04:19:47	00:07:11
111	32679 SEAGATE DR	2017-01-01	07:57:23	07:57:59	08:00:17	08:08:14	00:00:00	08:26:04	08:47:14	09:20:47	00:10:51
114	32614 COASTSIDE DR	2017-01-01	08:10:15	08:10:57	08:10:58	08:20:37	00:00:00	08:43:56	09:00:13	09:23:52	00:10:22
176	4309 MIRALETE DR	2017-01-01	12:04:51	12:05:51	12:05:55	12:09:42	00:00:00	12:26:30	12:35:09	14:02:54	00:04:51
177	5757 RAVENSPUR DR	2017-01-01	12:05:10	12:06:02	12:06:05	12:09:31	00:00:00	12:23:13	12:35:17	13:04:56	00:04:21
199	28181 RIDGECOVE CT S	2017-01-01	13:05:17	13:05:38	13:06:10	13:10:24	00:00:00	13:26:27	13:37:42	14:37:28	00:05:07
308	30237 CALLE DE SUENOS	2017-01-01	18:23:17	18:23:53	18:24:36	18:30:27	00:00:00	18:53:01	19:05:59	19:37:23	00:07:10
434	29841 KNOLL VIEW DR	2017-01-02	04:53:07	04:53:55	04:55:17	05:03:08	00:00:00	05:15:37	05:23:09	05:43:09	00:10:01
460	3 POMEGRANATE RD E	2017-01-02	07:34:35	07:35:50	07:37:02	07:47:10	00:00:00	08:04:44	08:15:54	08:35:32	00:12:35
470	29661 S WESTERN AV	2017-01-02	08:46:23	08:46:54	08:48:00	08:53:12	00:00:00	09:10:41	09:14:01	09:42:08	00:06:49
515	5718 RAVENSPUR DR	2017-01-02	10:31:00	10:31:28	10:31:30	10:35:17	00:00:00	10:54:09	11:05:40	12:27:37	00:04:17
525	30929 RUE LANGLOIS	2017-01-02	10:56:47	10:58:12	10:58:14	11:01:01	00:00:00	11:19:41	11:33:56	12:32:08	00:04:14
558	28236 TRAILRIDERS DR	2017-01-02	12:20:56	12:22:29	12:22:31	12:27:52	00:00:00	12:47:49	13:37:04	13:58:43	00:06:56
634	27013 WHITESTONE RD	2017-01-02	16:03:57	16:04:52	16:04:56	16:07:32	00:00:00	16:19:01	16:38:07	18:00:46	00:03:35
682	6744 CREST RD	2017-01-02	19:08:46	19:09:20	19:09:24	19:14:44	00:00:00	19:28:51	19:42:40	21:00:29	00:05:58
689	26809 INDIAN PEAK RD	2017-01-02	19:28:42	19:29:16	19:30:26	19:33:55	19:41:19	00:00:00	00:00:00	00:00:00	00:05:13
731	7001 CHERTY DR	2017-01-02	22:19:08	22:19:38	22:20:37	22:27:01	00:00:00	22:38:03	22:54:53	00:23:03	00:07:53
736	5915 ARMAGA SPRING RD	2017-01-02	22:30:33	22:30:51	22:30:54	22:33:36	00:00:00	22:52:43	22:57:07	23:34:45	00:03:03
754	30211 KINGSRIDGE DR	2017-01-02	23:46:31	23:47:23	23:47:25	23:53:23	00:21:39	00:00:00	00:00:00	00:00:00	00:06:52
776	3200 LA ROTONDA DR	2017-01-03	03:31:10	03:31:53	03:33:15	03:42:47	00:00:00	04:08:26	04:16:58	04:43:20	00:11:37
798	28405 TRAILRIDERS DR	2017-01-03	06:50:41	06:52:26	06:53:05	06:58:20	00:00:00	07:14:58	07:28:42	08:19:43	00:07:39
847	32679 SEAGATE DR	2017-01-03	09:54:37	09:55:01	09:55:04	10:00:37	00:00:00	10:36:11	10:55:48	12:21:12	00:06:00
877	3667 GREVE DR	2017-01-03	11:32:29	11:32:53	11:34:14	11:41:27	00:00:00	11:53:00	12:09:02	13:29:38	00:08:58
882	3 YELLOW BRICK RD	2017-01-03	11:49:13	11:49:54	11:49:56	11:57:13	00:00:00	12:15:27	12:30:05	14:13:53	00:08:00
924	HAWTHORNE BLVD/HIGHRIDGE RD	2017-01-03	13:41:01	13:41:31	13:41:35	13:44:17	13:51:18	00:00:00	00:00:00	00:00:00	00:03:16
1,002	29815 KNOLL VIEW DR	2017-01-03	17:14:36	17:14:55	17:14:56	17:21:15	00:00:00	17:38:11	17:46:35	18:13:02	00:06:39
1,098	2124 REDONDELA DR	2017-01-03	22:39:51	22:41:44	22:42:07	22:46:28	00:00:00	23:06:03	23:11:49	23:46:10	00:06:37
1,158	29840 KNOLL VIEW DR	2017-01-04	04:57:36	04:58:11	04:59:55	05:08:02	00:00:00	05:24:50	05:31:08	05:53:37	00:10:26
1,214	28901 S WESTERN AV	2017-01-04	10:01:30	10:02:01	10:02:03	10:04:29	00:00:00	10:21:15	10:57:37	10:58:36	00:02:59
1,215	1905 GALERITA DR	2017-01-04	10:03:02	10:03:24	10:03:25	10:17:53	00:00:00	10:28:11	10:45:06	12:31:28	00:14:51
1,235	28500 S WESTERN AV	2017-01-04	10:57:24	11:02:57	11:03:10	11:04:54	11:15:59	00:00:00	00:00:00	00:00:00	00:07:30
1,340	27412 LONGHILL DR	2017-01-04	17:11:25	17:12:00	17:13:19	17:16:17	00:00:00	17:27:31	17:34:31	17:58:29	00:04:52
1,450	2726 SAN RAMON DR	2017-01-04	23:57:35	23:58:47	23:59:23	00:06:22	00:00:00	00:21:10	00:36:37	02:32:07	00:10:47
1,472	39 SANTA CRUZ	2017-01-05	02:04:53	02:05:55	02:06:43	02:11:21	00:00:00	02:34:34	02:44:18	03:05:42	00:06:28
1,529	27918 HAWTHORNE BLVD	2017-01-05	08:45:03	08:45:43	08:45:54	08:50:25	00:00:00	09:07:06	09:24:19	09:48:08	00:05:22
1,547	28602 MOUNT SAWTOOTH DR	2017-01-05	09:52:16	09:53:00	09:53:02	09:56:45	00:00:00	10:17:07	10:44:23	10:51:11	00:04:29
1,559	29661 S WESTERN AV	2017-01-05	10:20:23	10:20:55	10:21:08	10:22:53	00:00:00	10:41:04	10:44:35	11:02:55	00:02:30
1,578	5029 DELACROIX RD	2017-01-05	11:29:27	11:29:44	11:29:45	11:34:26	11:41:01	00:00:00	00:00:00	00:00:00	00:04:59
1,601	30041 VIA RIVERA	2017-01-05	12:47:23	12:48:22	12:48:39	12:55:22	13:02:14	00:00:00	00:00:00	00:00:00	00:07:59
1,624	19 CALLE VIENTO	2017-01-05	14:03:18	14:03:43	14:03:46	14:05:59	00:00:00	14:21:19	14:36:23	15:09:16	00:02:41
1,645	27926 PONTEVEDRA DR	2017-01-05	15:01:12	15:02:21	15:02:37	15:06:44	00:00:00	15:26:41	15:32:42	19:15:03	00:05:32
1,685	6416 CORSINI PL	2017-01-05	17:15:59	17:16:41	17:16:46	17:22:42	17:37:46	00:00:00	00:00:00	00:00:00	00:06:43
1,721	27611 WARRIOR DR	2017-01-05	19:04:24	19:06:01	19:06:09	19:09:13	19:14:12	00:00:00	00:00:00	00:00:00	00:04:49
1,722	PALOS VERDES DR S/ PV EAST	2017-01-05	19:15:42	19:16:28	19:16:31	19:26:21	00:00:00	19:38:20	19:46:11	20:04:38	00:10:39
1,739	30041 VIA RIVERA	2017-01-05	20:22:18	20:23:11	20:23:15	20:32:32	20:39:51	00:00:00	00:00:00	00:00:00	00:10:14
1,795	HAWTHORNE BLVD/RAVENSPUR DR	2017-01-05	23:43:48	23:44:30	23:45:37	23:48:06	00:00:00	00:02:29	00:19:03	01:06:36	00:04:18
1,839	31205 GANADO DR	2017-01-06	06:06:56	06:07:29	06:08:57	06:19:11	06:20:00	00:00:00	00:00:00	00:00:00	00:12:15
1,848	29433 BAYEND DR	2017-01-06	07:14:12	07:15:32	07:16:16	07:23:08	00:00:00	07:33:35	07:56:49	07:57:41	00:08:56

Run #	PU Address	Date	Call Start	Dispatch	Enroute	AtScene	Cancel	Transport	Destination	Available	Response
9,888	2051 ELBERON ST	2017-01-29	03:47:04	03:47:43	03:49:38	03:55:32	00:00:00	04:07:30	04:11:35	04:34:20	00:08:28
9,922	INDIAN PEAK RD/CRENSHAW BLV	2017-01-29	08:09:10	08:10:42	08:10:44	08:11:54	00:00:00	08:27:54	08:39:23	09:23:43	00:02:44
9,974	27901 GOLDEN MEADOW DR	2017-01-29	11:28:08	11:28:30	11:28:36	11:33:28	00:00:00	11:49:28	12:00:31	12:48:06	00:05:20
9,975	32444 SEA RAVEN DR	2017-01-29	11:34:40	11:35:04	11:35:26	11:43:08	00:00:00	12:05:36	12:21:44	12:53:58	00:08:28
10,002	6814 LOS VERDES DR	2017-01-29	12:56:35	12:57:16	12:57:36	13:00:26	00:00:00	13:23:17	13:35:33	14:52:10	00:03:51
10,145	26901 S WESTERN AV	2017-01-29	21:13:05	21:14:19	21:14:29	21:16:27	00:00:00	21:33:06	21:42:34	22:14:44	00:03:22
10,218	26828 GRAYSLAKE RD	2017-01-30	03:20:44	03:21:25	03:22:21	03:26:29	00:00:00	03:42:59	03:51:39	04:35:50	00:05:45
10,267	7213 RUE LA FLEUR	2017-01-30	07:58:13	07:59:18	07:59:20	08:06:47	00:00:00	08:19:15	08:35:25	09:04:37	00:08:34
10,288	6526 OCEAN CREST DR	2017-01-30	09:34:27	09:35:57	09:36:05	09:39:20	00:00:00	09:59:09	10:12:34	10:56:51	00:04:53
10,314	5801 W CRESTRIDGE RD	2017-01-30	11:15:43	11:16:10	11:16:23	11:20:00	00:00:00	11:46:47	11:47:28	12:26:54	00:04:17





# Westmed/McCormick Ambulance

## Rancho Palos Verdes

FEBRUARY 2017

Date Period	1-4	5-11	12-18	19-25	26-28		
Response Period	Week 1	Week 2	Week 3	Week 4	Week 5	Week 6	Total
0:00 to 8:59	23	38	45	44	15		165
9:00 to 14:59	5	15	8	4	4		36
15:00 +	1	1	2	0	0		4

**Total Responses**

**Total On Time**

**Total Late**

Week 1	Week2	Week3	Week4	Week 5	Week 6	Total
29	54	55	48	19	0	205
23	38	45	44	15	0	165
6	16	10	4	4	0	40

**Total Compliance: 80.5%**



## Rancho Palos Verdes February 2017

Run #	PU Address	Date	Call Start	Dispatch	Enroute	AtScene	Cancel	Transpor	Destination	Available	Response
10,993	29601 S WESTERN AV	2017-02-01	08:40:50	08:41:35	08:42:28	08:47:33	00:00:00	09:01:53	09:05:26	09:38:18	00:06:43
11,019	2038 MENDON DR	2017-02-01	10:00:42	10:01:23	10:01:31	00:00:00	10:03:44	00:00:00	00:00:00	00:00:00	-42766 Days 13:59:18
11,061	1833 VALLETA DR	2017-02-01	11:44:10	11:45:01	11:45:50	11:51:07	12:00:10	00:00:00	00:00:00	00:00:00	00:06:57
11,100	28129 S PEACOCK RIDGE DR	2017-02-01	13:16:39	13:16:57	13:16:58	13:21:59	13:28:56	00:00:00	00:00:00	00:00:00	00:05:20
11,167	5945 ARMAGA SPRING RD	2017-02-01	15:59:11	15:59:44	16:00:04	16:08:07	00:00:00	16:19:08	17:16:29	18:11:28	00:08:56
11,171	6604 VIA SIENA	2017-02-01	16:08:18	16:08:32	16:08:39	16:21:37	00:00:00	16:40:05	16:47:01	17:22:41	00:13:19
11,212	29608 BERNICE DR	2017-02-01	17:52:07	17:52:21	17:52:30	17:55:46	18:07:14	00:00:00	00:00:00	00:00:00	00:03:39
11,401	5701 W CRESTRIDGE RD	2017-02-02	08:48:15	08:50:21	08:50:56	08:52:55	00:00:00	09:13:39	09:23:28	10:01:53	00:04:40
11,403	27423 WARRIOR DR	2017-02-02	08:55:50	08:56:50	08:58:13	09:01:08	00:00:00	09:25:02	09:33:19	10:02:25	00:05:18
11,408	4111 SEA HORSE LN	2017-02-02	09:01:25	09:02:27	09:02:59	09:14:02	00:00:00	09:29:04	09:38:49	09:52:09	00:12:37
11,428	3656 VIGILANCE DR	2017-02-02	09:59:53	10:05:58	10:06:00	10:20:51	00:00:00	10:34:24	11:03:58	11:55:10	00:20:58
11,462	7000 LOS VERDES DR	2017-02-02	11:59:10	11:59:51	12:01:17	12:05:02	00:00:00	12:26:29	12:52:35	14:14:25	00:05:52
11,608	6463 VIA DE ANZAR	2017-02-02	19:46:26	19:48:59	19:49:02	19:57:04	00:00:00	20:29:05	20:29:10	20:55:30	00:10:38
11,641	1832 VELEZ DR	2017-02-02	22:35:10	22:35:33	22:37:17	22:41:57	00:00:00	22:57:20	23:01:57	23:18:21	00:06:47
11,727	3 THYME PL	2017-02-03	08:38:05	08:39:18	08:39:25	08:49:22	09:05:11	00:00:00	00:00:00	00:00:00	00:11:17
11,729	4868 BROWNDEER LN	2017-02-03	08:42:55	08:43:37	08:43:38	08:47:16	00:00:00	09:16:14	09:27:00	10:19:01	00:04:21
11,837	28350 S WESTERN AV	2017-02-03	13:28:40	13:29:30	13:31:57	13:42:22	00:00:00	13:49:19	13:58:30	14:22:50	00:13:42
11,875	29359 WHITLEY COLLINS DR	2017-02-03	15:26:38	15:27:37	15:28:48	15:32:29	00:00:00	15:53:03	16:11:25	16:43:24	00:05:51
11,877	2726 SAN RAMON DR	2017-02-03	15:32:10	15:32:41	15:33:03	15:39:29	00:00:00	15:57:13	16:11:44	17:07:56	00:07:19
11,883	CRENSHAW BLVD/CREST RD	2017-02-03	15:50:27	15:50:48	15:50:51	15:54:58	00:00:00	16:08:46	16:20:32	18:01:41	00:04:31
11,900	4233 MIRALETE DR	2017-02-03	16:42:07	16:43:08	16:43:09	00:00:00	16:48:07	00:00:00	00:00:00	00:00:00	-42768 Days 07:17:53
12,049	28344 PONTEVEDRA DR	2017-02-03	23:46:15	23:48:10	23:48:12	23:52:01	00:00:00	00:07:48	00:32:27	00:42:53	00:05:46
12,143	PALOS VERDES DR S/SCHOONER DR	2017-02-04	10:08:59	10:10:15	10:10:16	10:17:18	10:37:40	00:00:00	00:00:00	00:00:00	00:08:19
12,153	PALOS VERDES DR W/VIA LORADO	2017-02-04	10:36:34	10:37:45	10:37:47	10:44:17	10:47:08	00:00:00	00:00:00	00:00:00	00:07:43
12,161	28826 INDIAN VALLEY RD	2017-02-04	11:14:53	11:15:17	11:16:28	11:18:04	00:00:00	11:35:17	11:54:04	13:01:32	00:03:11
12,177	28228 LOBROOK DR	2017-02-04	12:20:41	12:21:01	12:21:03	12:26:03	00:00:00	12:38:30	12:59:39	13:35:19	00:05:22
12,182	28128 S PEACOCK RIDGE DR	2017-02-04	12:31:50	12:32:31	12:33:11	12:39:35	00:00:00	13:05:16	13:19:39	14:03:36	00:07:45
12,320	40 VIA PORTO GRANDE	2017-02-04	19:19:34	19:20:14	19:21:55	19:24:45	00:00:00	19:37:49	19:51:50	20:44:30	00:05:11
12,329	1978 AVENIDA FELICIANO	2017-02-04	19:45:36	19:46:05	19:46:06	19:51:12	00:00:00	20:04:56	20:12:03	20:46:22	00:05:36
12,428	1835 CADDINGTON DR	2017-02-05	02:00:25	02:01:20	02:01:55	02:05:34	00:00:00	02:26:38	02:33:41	03:04:54	00:05:09
12,529	7026 LARKVALE DR	2017-02-05	10:21:56	10:22:56	10:22:58	10:26:27	00:00:00	10:44:49	10:58:15	11:17:11	00:04:31
12,547	29306 HIGHMORE AV	2017-02-05	11:29:36	11:30:40	11:30:46	11:33:19	00:00:00	11:48:51	12:14:56	12:34:30	00:03:43
12,559	2007 BEECHAM DR	2017-02-05	11:56:49	11:57:12	11:57:15	12:01:40	00:00:00	12:22:25	12:51:06	13:27:48	00:04:51
12,564	5626 WHITECLIFF DR	2017-02-05	12:02:42	12:06:16	12:06:22	12:07:23	12:17:03	00:00:00	00:00:00	00:00:00	00:04:41
12,656	26723 SHOREWOOD RD	2017-02-05	17:43:22	17:43:59	17:44:02	17:53:10	00:00:00	18:11:28	18:21:11	19:13:39	00:09:48
12,658	27534 FAWNSKIN DR	2017-02-05	17:54:53	17:55:49	17:55:51	17:58:13	00:00:00	18:15:41	18:25:32	19:37:32	00:03:20
12,672	29661 S WESTERN AV	2017-02-05	18:58:30	18:59:03	18:59:09	19:03:43	19:13:09	00:00:00	00:00:00	00:00:00	00:05:13
12,735	28122 LOMO DR	2017-02-05	22:06:57	22:08:09	22:08:11	22:13:26	00:00:00	22:31:55	22:41:24	23:08:10	00:06:29
12,791	29707 ISLAND VIEW DR	2017-02-06	01:43:26	01:43:50	01:45:51	01:50:40	00:00:00	02:16:11	02:30:29	03:15:29	00:07:14
12,798	27010 SPRING CREEK RD	2017-02-06	02:01:17	02:02:54	02:03:05	02:06:19	02:12:55	00:00:00	00:00:00	00:00:00	00:05:02
12,812	32614 COASTSITE DR	2017-02-06	04:20:40	04:21:10	04:23:23	04:32:38	00:00:00	04:55:49	05:11:00	05:25:40	00:11:58
12,822	5505 MISTRIDGE DR	2017-02-06	05:37:58	05:38:29	05:38:30	05:42:30	00:00:00	05:58:14	06:09:42	07:43:24	00:04:32
12,860	2259 W RUE LE CHARLENE	2017-02-06	08:20:00	08:22:00	08:22:20	08:28:50	08:37:55	00:00:00	00:00:00	00:00:00	00:08:50
12,867	6542 OCEAN CREST DR	2017-02-06	08:34:25	08:35:39	08:35:43	08:39:25	00:00:00	09:04:10	09:14:33	10:11:45	00:05:00
12,878	31035 RUE LANGLOIS	2017-02-06	09:10:24	09:10:47	09:11:22	09:15:38	00:00:00	09:36:42	09:59:04	10:48:59	00:05:14
13,001	5801 W CRESTRIDGE RD	2017-02-06	15:34:22	15:35:22	15:35:26	15:35:50	00:00:00	15:56:56	15:58:34	17:53:47	00:01:28
13,010	28040 ELLA RD	2017-02-06	15:53:36	15:55:30	15:55:36	16:00:57	00:00:00	16:13:45	16:23:49	17:50:35	00:07:21
13,011	30481 CAMINO PORVENIR	2017-02-06	15:55:38	15:56:18	15:56:19	16:04:44	00:00:00	16:22:53	16:45:26	18:27:27	00:09:06



Run #	PU Address	Date	Call Star	Dispatch	Enroute	AtScene	Cancel	Transpor	Destinator	Available	Response
20,472	2431 W RUE LE CHARLENE	2017-02-28	14:23:56	14:24:24	14:25:11	14:31:06	14:32:36	00:00:00	00:00:00	00:00:00	00:07:10
20,513	1978 AVENIDA FELICIANO	2017-02-28	16:57:48	16:59:55	17:00:07	17:03:10	00:00:00	17:22:40	17:27:44	17:53:22	00:05:22
20,525	26933 SPRING CREEK RD	2017-02-28	17:33:18	17:33:56	17:34:39	17:37:46	00:00:00	18:03:06	18:15:00	18:56:54	00:04:28
20,563	3740 FALCONHEAD DR	2017-02-28	19:29:13	19:30:47	19:30:48	19:43:06	20:21:24	00:00:00	00:00:00	00:00:00	00:13:53
20,571	21 LA VISTA VERDE DR	2017-02-28	19:51:22	19:53:46	19:53:50	20:02:00	00:00:00	20:30:14	20:44:56	21:17:27	00:10:38
20,574	29423 ENROSE AV	2017-02-28	20:10:59	20:11:27	20:11:45	20:18:18	00:00:00	20:37:24	20:50:05	21:25:03	00:07:19
20,592	6100 VIA SUBIDA	2017-02-28	21:47:45	21:48:05	21:49:18	21:58:50	00:00:00	22:13:55	22:21:31	22:47:51	00:11:05

TOTAL 205



# Westmed/McCormick Ambulance

## Rancho Palos Verdes

MARCH 2017

Date Period	1-4	5-11	12-18	19-25	26-31		
Response Period	Week 1	Week 2	Week 3	Week 4	Week 5	Week 6	Total
0:00 to 8:59	26	58	45	44	33		210
9:00 to 14:59	3	5	11	11	5		35
15:00 +	0	1	4	1	0		6

Total Responses

Total On Time

Total Late

Week 1	Week2	Week3	Week4	Week 5	Week 6	Total
29	64	60	56	38	0	247
26	58	45	44	33	0	206
3	6	15	12	5	0	41

**Total Compliance: 83.4%**



## Rancho Palos Verdes March 2017

Run #	PU Address	Date	Call Start	Dispatch	Enroute	AtScene	Cancel	Transpor	Destination	Available	Response
20,769	30041 VIA RIVERA	2017-03-01	13:01:23	13:01:49	13:01:57	13:08:50	00:00:00	13:22:23	13:39:32	14:20:02	00:07:27
20,770	3624 GREVE DR	2017-03-01	13:04:45	13:05:16	13:05:20	13:14:28	13:32:38	00:00:00	00:00:00	00:00:00	00:09:43
20,830	29661 S WESTERN AV	2017-03-01	15:33:57	15:36:25	15:36:26	15:39:17	00:00:00	15:49:50	16:02:03	16:46:09	00:05:20
20,888	5801 W CRESTRIDGE RD	2017-03-01	18:01:29	18:02:00	18:02:01	18:04:47	00:00:00	18:20:52	18:30:55	19:00:34	00:03:18
20,976	28803 CEDARBLUFF DR	2017-03-01	23:22:33	23:23:43	23:23:59	23:30:06	00:00:00	23:45:57	23:56:13	00:21:17	00:07:33
21,014	26828 GRAYSLAKE RD	2017-03-02	06:14:07	06:14:47	06:16:07	06:19:38	06:27:47	00:00:00	00:00:00	00:00:00	00:05:31
21,046	9 VIA SAN REMO	2017-03-02	09:11:20	09:12:00	09:12:30	09:14:12	00:00:00	09:33:00	09:54:11	10:19:59	00:02:52
21,071	5718 RAVENSPUR DR	2017-03-02	10:39:13	10:41:07	10:41:13	10:43:23	00:00:00	11:13:58	11:21:58	11:52:16	00:04:10
21,080	6816 LOCKLENN LN	2017-03-02	11:08:32	11:10:26	11:11:06	11:18:17	00:00:00	11:35:35	11:47:24	12:29:56	00:09:45
21,105	30511 LUCANIA DR	2017-03-02	12:35:22	12:36:43	12:36:47	12:46:35	00:00:00	12:55:51	13:19:16	14:31:16	00:11:13
21,116	30511 LUCANIA DR	2017-03-02	12:59:23	13:01:53	13:01:54	13:06:04	13:33:17	00:00:00	00:00:00	00:00:00	00:06:41
21,188	27134 WHITESTONE RD	2017-03-02	16:05:41	16:06:24	16:07:09	16:11:15	00:00:00	16:24:58	16:39:08	17:23:02	00:05:34
21,244	28124 S PEACOCK RIDGE DR	2017-03-02	19:26:23	19:28:12	19:28:13	19:31:09	00:00:00	19:52:17	20:06:18	20:30:00	00:04:46
21,276	6883 CREST RD	2017-03-02	21:01:01	21:01:31	21:01:44	21:06:22	00:00:00	21:27:39	21:38:36	22:03:19	00:05:21
21,299	27 MELA LN	2017-03-02	22:33:38	22:34:32	22:35:33	22:37:18	00:00:00	22:50:18	23:01:40	23:26:31	00:03:40
21,349	29185 OCEANRIDGE DR	2017-03-03	04:16:55	04:17:46	04:18:50	04:21:40	00:00:00	04:41:28	04:49:49	05:11:25	00:04:45
21,374	29661 S WESTERN AV	2017-03-03	07:11:35	07:12:04	07:12:29	07:18:43	00:00:00	07:39:51	07:50:59	08:09:09	00:07:08
21,439	28022 ACANA RD	2017-03-03	10:43:43	10:44:30	10:44:36	10:52:11	00:00:00	11:03:56	11:17:44	11:50:42	00:08:28
21,554	4014 EXULTANT DR	2017-03-03	16:55:26	16:57:27	16:57:40	17:03:11	00:00:00	17:31:03	17:39:14	18:06:29	00:07:45
21,572	27609 LONGHILL DR	2017-03-03	17:48:51	17:50:15	17:50:18	17:53:57	00:00:00	18:07:54	18:20:19	19:25:46	00:05:06
21,640	5701 W CRESTRIDGE RD	2017-03-03	21:10:58	21:11:52	21:12:43	21:15:13	00:00:00	21:43:36	21:43:43	23:03:51	00:04:15
21,715	4957 DELACROIX RD	2017-03-04	03:28:48	03:30:07	03:31:29	03:35:52	00:00:00	03:45:59	03:59:04	04:26:26	00:07:04
21,740	27932 RIDGEBROOK CT	2017-03-04	07:22:46	07:23:27	07:24:22	07:28:19	00:00:00	07:40:03	07:53:59	08:15:24	00:05:33
21,758	7447 VIA LORADO	2017-03-04	09:06:46	09:07:16	09:07:20	09:11:44	00:00:00	09:35:25	09:50:41	10:21:05	00:04:58
21,778	29601 S WESTERN AV	2017-03-04	09:55:14	09:55:40	09:56:20	09:57:36	00:00:00	10:18:16	10:30:58	11:14:51	00:02:22
21,793	9 VIA SAN REMO	2017-03-04	10:46:06	10:46:52	10:46:59	10:49:32	00:00:00	11:02:42	11:15:24	11:49:35	00:03:26
21,936	15 SANTA CATALINA DR	2017-03-04	19:09:37	19:10:01	19:10:04	19:12:49	00:00:00	19:28:14	19:41:04	20:02:28	00:03:12
21,972	2816 COLT RD	2017-03-04	21:44:18	21:45:10	21:45:21	21:51:44	00:00:00	22:13:07	22:26:39	23:11:14	00:07:26
21,979	5801 W CRESTRIDGE RD	2017-03-04	22:13:59	22:15:10	22:15:12	22:21:14	00:00:00	22:32:36	22:41:56	23:10:23	00:07:15
22,036	7255 CREST RD	2017-03-05	03:37:08	03:38:38	03:39:13	03:44:27	00:00:00	04:07:40	04:08:04	04:28:58	00:07:19
22,083	30148 VIA BORICA	2017-03-05	09:14:47	09:15:31	09:15:37	09:21:16	00:00:00	09:44:23	10:01:03	10:37:39	00:06:29
22,101	6610 PALOS VERDES DR S	2017-03-05	10:16:56	10:17:27	10:17:46	10:21:00	00:00:00	10:51:14	11:15:05	11:49:34	00:04:04
22,117	6403 RIO LINDA DR	2017-03-05	11:09:32	11:11:19	11:11:20	11:15:39	00:00:00	11:30:13	11:40:26	12:21:33	00:06:07
22,123	28215 PALOS VERDES DR E	2017-03-05	11:25:25	11:26:03	11:26:27	11:34:23	11:39:02	00:00:00	00:00:00	00:00:00	00:08:58
22,125	CREST RD/CRENSHAW BLVD	2017-03-05	11:25:56	11:26:36	11:26:38	11:32:57	11:48:33	00:00:00	00:00:00	00:00:00	00:07:01
22,196	32679 SEAGATE DR	2017-03-05	15:28:01	15:28:44	15:29:40	15:33:34	00:00:00	15:46:31	16:15:59	18:00:56	00:05:33
22,214	2120 MAC ARTHUR ST	2017-03-05	17:01:57	17:02:34	17:02:35	17:06:37	00:00:00	17:28:44	17:41:26	18:29:12	00:04:40
22,220	3139 DIANORA DR	2017-03-05	17:32:53	17:33:14	17:33:19	00:00:00	17:40:59	00:00:00	00:00:00	00:00:00	-42798 Days 06:27:07
22,297	27010 SPRING CREEK RD	2017-03-05	23:39:57	23:41:39	23:42:59	23:45:56	23:51:16	00:00:00	00:00:00	00:00:00	00:05:59
22,391	2262 SUNNYSIDE RIDGE RD	2017-03-06	09:09:16	09:09:52	09:10:03	09:18:00	00:00:00	09:31:15	09:40:32	10:17:24	00:08:44
22,464	7213 RUE GODBOUT	2017-03-06	13:03:19	13:03:57	13:04:00	13:09:17	00:00:00	13:35:29	13:51:12	14:29:53	00:05:58
22,469	5427 ELMBANK RD	2017-03-06	13:10:32	13:11:04	13:11:06	13:15:28	00:00:00	13:41:04	13:51:08	15:19:50	00:04:56
22,472	28014 MONTEREINA DR	2017-03-06	13:16:57	13:17:31	13:17:47	13:21:12	00:00:00	13:39:54	13:50:00	14:26:11	00:04:15
22,528	5701 W CRESTRIDGE RD	2017-03-06	16:03:36	16:04:03	16:05:06	16:06:26	00:00:00	16:25:26	16:35:56	17:21:04	00:02:50
22,558	7014 WILLOWTREE DR	2017-03-06	17:39:04	17:39:51	17:40:12	17:44:05	00:00:00	17:58:57	18:19:05	19:06:01	00:05:01
22,582	28103 RIDGETHORNE CT	2017-03-06	19:07:08	19:07:25	19:08:25	19:12:47	19:36:49	00:00:00	00:00:00	00:00:00	00:05:39
22,602	27659 LONGHILL DR	2017-03-06	21:03:22	21:03:49	21:04:43	21:07:42	21:16:06	00:00:00	00:00:00	00:00:00	00:04:20
22,655	5701 W CRESTRIDGE RD	2017-03-07	01:59:44	02:00:12	02:02:36	02:04:33	00:00:00	02:23:36	02:38:05	03:11:49	00:04:49



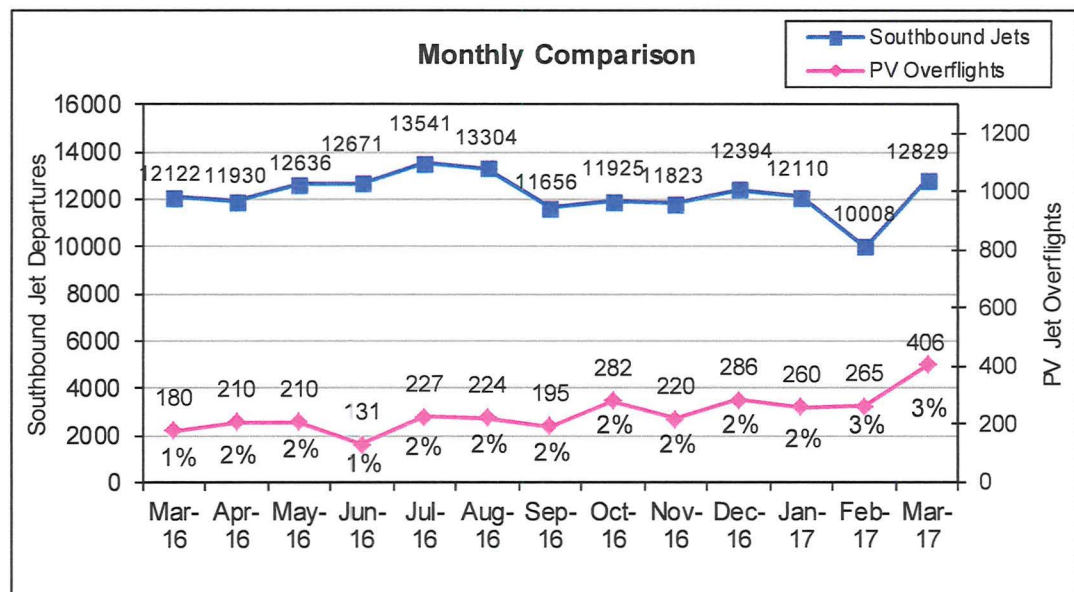
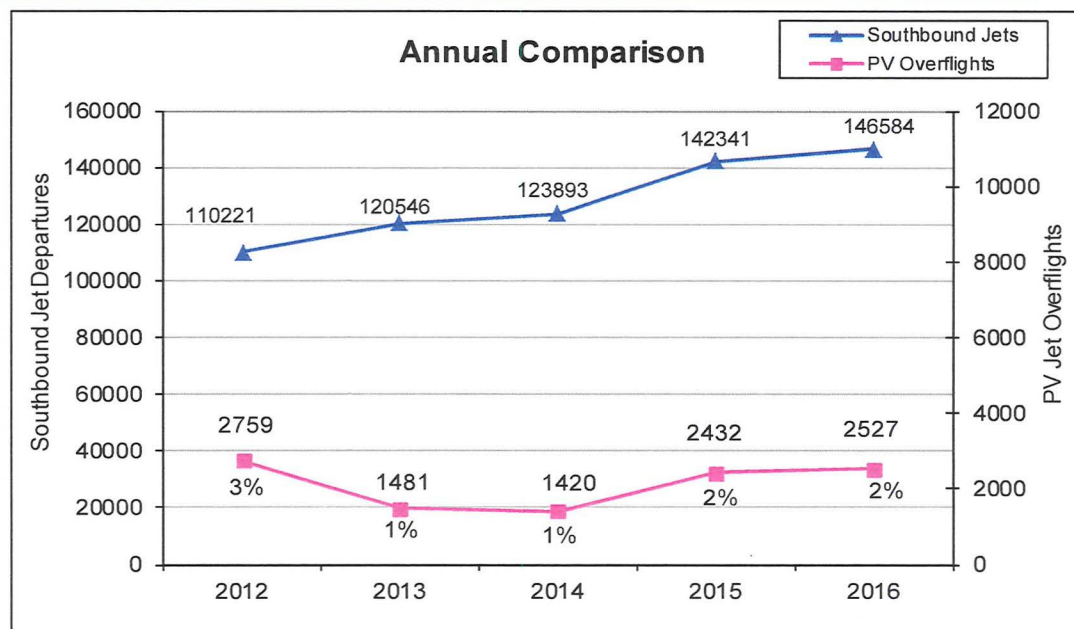
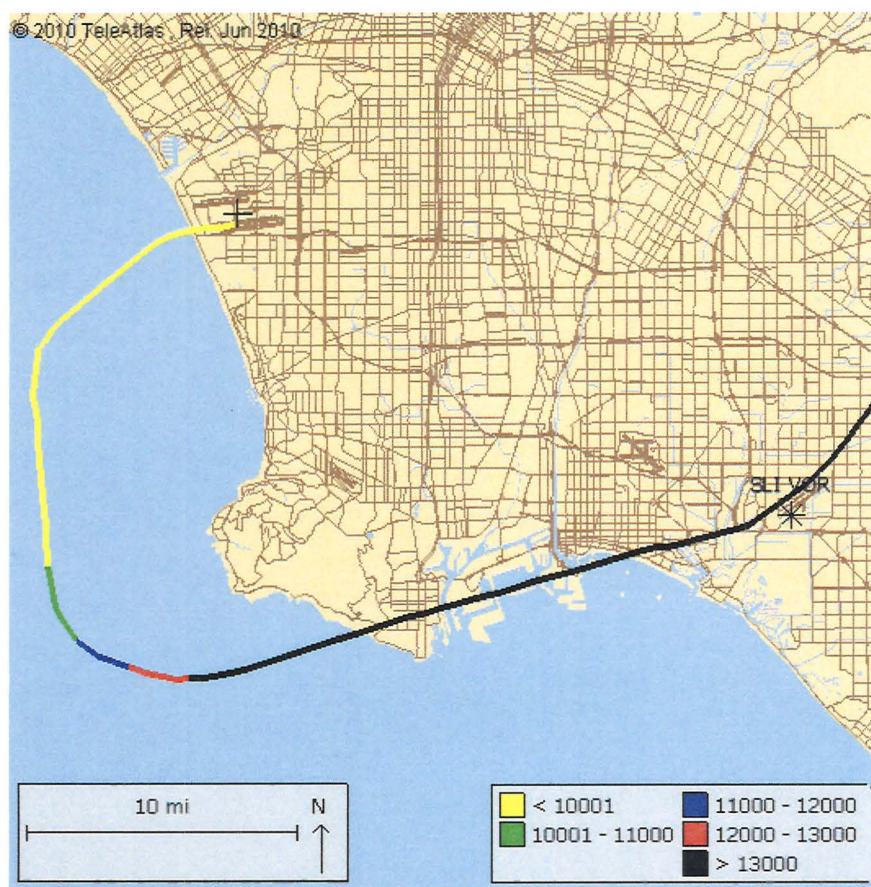
Run #	PU Address	Date	Call Star	Dispatch	Enroute	AtScene	Cancel	Transpor	Destination	Available	Response
24,938	30436 CAMINO PORVENIR	2017-03-13	10:51:39	10:52:55	10:53:15	10:59:34	00:00:00	11:13:36	11:34:19	12:01:57	00:07:55
24,993	5029 DELACROIX RD	2017-03-13	13:42:12	13:42:37	13:43:23	13:47:14	13:48:27	00:00:00	00:00:00	00:00:00	00:05:02
25,043	MIRALESTE DR/MIRALESTEPLAZA	2017-03-13	15:47:42	15:50:19	15:50:22	15:53:58	00:00:00	16:10:37	16:26:30	16:51:15	00:06:16
25,044	MIRALESTE DR/MIRALESTEPLAZA	2017-03-13	15:47:42	15:50:27	15:50:28	16:01:28	16:06:49	00:00:00	00:00:00	00:00:00	00:13:46
25,100	30425 CARTIER DR	2017-03-13	18:42:24	18:43:20	18:43:23	18:45:38	00:00:00	19:22:32	19:33:27	20:28:29	00:03:14
25,109	9 VIA SAN REMO	2017-03-13	19:21:06	19:21:58	19:22:56	19:29:26	00:00:00	19:45:31	19:59:44	20:58:23	00:08:20
25,131	28121 HIGHRIDGE RD	2017-03-13	20:42:17	20:42:54	20:43:30	20:46:37	21:14:44	00:00:00	00:00:00	00:00:00	00:04:20
25,162	4240 MIRALESTE DR	2017-03-13	22:58:29	22:58:55	23:00:27	23:08:15	00:00:00	23:19:42	23:27:14	00:24:23	00:09:46
25,236	32 ROCKINGHORSE RD	2017-03-14	08:54:58	08:55:18	08:56:26	09:01:57	00:00:00	09:21:02	09:32:14	10:04:16	00:06:59
25,255	15 SADDLE RD	2017-03-14	10:02:36	10:03:05	10:03:06	10:13:35	00:00:00	10:34:11	11:04:33	12:06:49	00:10:59
25,311	29661 S WESTERN AV	2017-03-14	12:47:50	12:48:21	12:48:33	12:49:00	00:00:00	13:20:18	13:28:26	14:24:41	00:01:10
25,320	5801 W CRESTRIDGE RD	2017-03-14	13:23:02	13:23:55	13:23:56	13:27:02	00:00:00	13:42:53	13:51:53	14:28:21	00:04:00
25,355	OCEAN TERRACE DR/PACIFICADR	2017-03-14	15:26:10	15:26:48	15:28:58	15:31:51	17:13:59	00:00:00	00:00:00	00:00:00	00:05:41
25,367	100 TERRANEA WY	2017-03-14	16:05:54	16:08:23	16:09:52	16:24:08	00:00:00	16:42:03	17:10:01	17:52:24	00:18:14
25,378	OCEAN TERRACE DR/PACIFICADR	2017-03-14	16:23:15	16:23:51	16:23:52	16:23:54	17:09:25	00:00:00	00:00:00	00:00:00	00:00:39
25,379	6810 LOCKLENN LN	2017-03-14	16:23:38	16:26:27	16:26:32	16:46:07	00:00:00	16:58:24	17:24:53	18:36:17	00:22:29
25,477	5701 W CRESTRIDGE RD	2017-03-14	23:16:52	23:17:25	23:19:01	23:21:00	00:00:00	23:46:27	00:00:38	00:22:08	00:04:08
25,606	28504 BLYTHEWOOD DR	2017-03-15	10:37:32	10:38:55	10:38:58	10:42:07	00:00:00	11:03:42	11:13:49	12:05:28	00:04:35
25,608	7006 CREST RD	2017-03-15	10:39:21	10:40:04	10:40:07	10:53:52	00:00:00	11:10:10	11:28:46	12:06:23	00:14:31
25,646	31316 EAGLEHAVEN CIR	2017-03-15	12:13:52	12:14:27	12:14:33	12:26:05	00:00:00	12:38:17	12:49:35	13:28:00	00:12:13
25,732	3408 GULFCREST DR	2017-03-15	16:58:00	16:58:45	16:58:56	17:06:19	00:00:00	17:22:23	17:42:53	18:23:30	00:08:19
25,736	1 AVENIDA DE ROSA	2017-03-15	17:02:52	17:04:29	17:04:30	17:20:10	00:00:00	17:46:48	18:05:16	18:45:14	00:17:18
25,767	27501 S WESTERN AV	2017-03-15	18:17:06	18:17:46	18:18:02	18:21:58	00:00:00	18:38:33	18:44:07	19:17:45	00:04:52
25,770	5701 W CRESTRIDGE RD	2017-03-15	18:23:58	18:24:34	18:24:43	18:27:33	00:00:00	18:44:20	19:00:32	20:01:48	00:03:35
25,778	29419 BAYEND DR	2017-03-15	18:40:15	18:43:30	18:43:33	18:48:54	00:00:00	18:58:33	19:12:45	20:00:24	00:08:39
25,878	5701 W CRESTRIDGE RD	2017-03-16	00:05:33	00:05:58	00:07:14	00:09:46	00:00:00	00:23:46	00:35:49	01:37:11	00:04:13
25,902	5701 W CRESTRIDGE RD	2017-03-16	02:57:43	02:58:09	02:58:10	02:58:11	00:00:00	03:24:24	03:34:22	04:10:58	00:00:28
25,939	3311 STARLINE DR	2017-03-16	07:38:01	07:38:33	07:38:59	07:48:54	00:00:00	08:05:00	08:22:15	08:58:04	00:10:53
25,942	6811 ABBOTTSWOOD DR	2017-03-16	07:53:38	07:54:19	07:54:49	08:00:03	00:00:00	08:23:12	08:33:24	09:21:04	00:06:25
25,946	28024 CALZADA DR	2017-03-16	08:08:03	08:08:56	08:09:05	00:00:00	08:18:44	00:00:00	00:00:00	00:00:00	-42809 Days 15:51:57
25,975	32724 COASTSITE DR	2017-03-16	09:49:40	09:50:54	09:51:08	09:59:38	00:00:00	10:41:54	10:41:55	11:23:18	00:09:58
26,049	3 MUSTANG RD	2017-03-16	12:59:46	13:00:24	13:03:36	13:03:48	13:05:34	13:04:42	00:00:00	00:00:00	00:04:02
26,053	3 MUSTANG RD	2017-03-16	13:05:17	13:06:35	13:06:39	13:31:47	00:00:00	13:53:11	14:33:05	16:48:29	00:26:30
26,076	6075 OCEAN TERRACE DR	2017-03-16	14:17:54	14:18:18	14:19:17	14:23:17	00:00:00	14:38:32	14:49:16	15:28:17	00:05:23
26,176	S SILVER SPUR RD/SILVERARROW D	2017-03-16	20:10:35	20:11:05	20:11:49	20:14:09	20:27:30	00:00:00	00:00:00	00:00:00	00:03:34
26,211	1811 PENINSULA VERDE DR	2017-03-16	21:53:56	21:54:38	21:54:40	21:57:22	00:00:00	22:17:15	22:24:34	22:44:18	00:03:26
26,291	2767 VISTA MESA DR	2017-03-17	06:32:51	06:33:40	06:34:35	06:45:54	06:59:59	00:00:00	00:00:00	00:00:00	00:13:03
26,307	7255 CREST RD	2017-03-17	07:58:53	07:59:31	07:59:42	08:04:56	00:00:00	08:22:35	08:35:49	08:57:10	00:06:03
26,319	6248 MONERO DR	2017-03-17	08:54:17	08:54:43	08:55:43	08:59:43	00:00:00	09:14:38	09:33:01	09:58:39	00:05:26
26,349	27711 HAWTHORNE BLVD	2017-03-17	10:32:52	10:34:09	10:34:53	10:38:00	00:00:00	10:52:22	11:13:22	11:50:50	00:05:08
26,412	HAWTHORNE BLVD/S SILVERSPUR RD	2017-03-17	13:35:39	13:36:36	13:37:46	13:43:03	00:00:00	13:59:05	14:05:38	14:34:29	00:07:24
26,476	27616 LONGHILL DR	2017-03-17	16:14:17	16:15:10	16:16:14	16:18:32	16:25:01	00:00:00	00:00:00	00:00:00	00:04:15
26,529	30243 CALLE DE SUENOS	2017-03-17	19:35:41	19:36:07	19:37:35	19:43:21	00:00:00	20:13:35	20:27:25	21:11:48	00:07:40
26,563	32679 SEAGATE DR	2017-03-17	21:17:22	21:17:51	21:18:38	21:26:36	00:00:00	21:40:27	21:58:47	22:57:49	00:09:14
26,677	66 ROCKINGHORSE RD	2017-03-18	06:09:57	06:11:41	06:11:43	06:17:09	00:00:00	06:40:28	07:00:13	07:33:35	00:07:12
26,690	5300 CREST RD	2017-03-18	07:48:28	07:50:25	07:50:28	07:51:43	00:00:00	08:06:23	08:17:50	08:50:20	00:03:15
26,723	28318 MONTEREINA DR	2017-03-18	10:20:21	10:21:00	10:21:20	10:24:54	00:00:00	10:45:41	11:11:23	11:20:21	00:04:33
26,727	CRENSHAW BLVD/BURMA RD	2017-03-18	10:28:15	10:28:46	10:29:49	10:32:25	11:25:50	00:00:00	00:00:00	00:00:00	00:04:10
26,749	2052 REDONDELA DR	2017-03-18	11:19:11	11:20:15	11:20:31	11:25:07	00:00:00	11:39:23	11:47:29	12:41:10	00:05:56
26,753	3428 HIGHTIDE DR	2017-03-18	11:47:38	11:48:47	11:48:50	11:56:49	12:11:38	00:00:00	00:00:00	00:00:00	00:09:11

Run #	PU Address	Date	Call Start	Dispatch	Enroute	AtScene	Cancel	Transpor	Destination	Available	Response
28,809	30406 VIA RIVERA	2017-03-24	12:38:26	12:42:41	12:43:08	12:47:19	00:00:00	13:08:53	13:24:52	14:05:24	00:08:53
28,940	3660 COOLHEIGHTS DR	2017-03-24	20:28:31	20:29:21	20:29:23	20:40:15	21:02:19	00:00:00	00:00:00	00:00:00	00:11:44
29,076	28101 LOBROOK DR	2017-03-25	08:34:17	08:35:53	08:36:02	08:39:20	08:51:04	00:00:00	00:00:00	00:00:00	00:05:03
29,091	PALOS VERDES DR E/VISTA DELMAR	2017-03-25	09:49:38	09:50:20	09:50:39	09:58:57	00:00:00	10:11:42	10:30:11	11:18:56	00:09:19
29,124	25 OCEANAIRE DR	2017-03-25	11:35:19	11:36:19	11:36:21	11:40:25	00:00:00	11:54:45	12:04:45	12:42:23	00:05:06
29,139	31127 PALOS VERDES DR E	2017-03-25	12:18:03	12:19:00	12:19:10	12:27:11	00:00:00	12:43:14	12:52:06	13:18:09	00:09:08
29,237	5718 RAVENSPUR DR	2017-03-25	16:41:59	16:42:54	16:43:32	16:45:20	00:00:00	17:06:01	17:14:00	17:30:30	00:03:21
29,284	2120 VELEZ DR	2017-03-25	19:39:15	19:40:16	19:41:05	19:45:15	00:00:00	20:01:36	20:08:10	20:48:21	00:06:00
29,302	29704 KNOLL VIEW DR	2017-03-25	20:30:38	20:32:15	20:32:18	20:40:43	00:00:00	21:05:50	21:18:36	21:43:20	00:10:05
29,340	4319 ADMIRABLE DR	2017-03-25	22:47:05	22:48:16	22:48:55	23:00:30	00:00:00	23:14:56	23:23:03	23:59:02	00:13:25



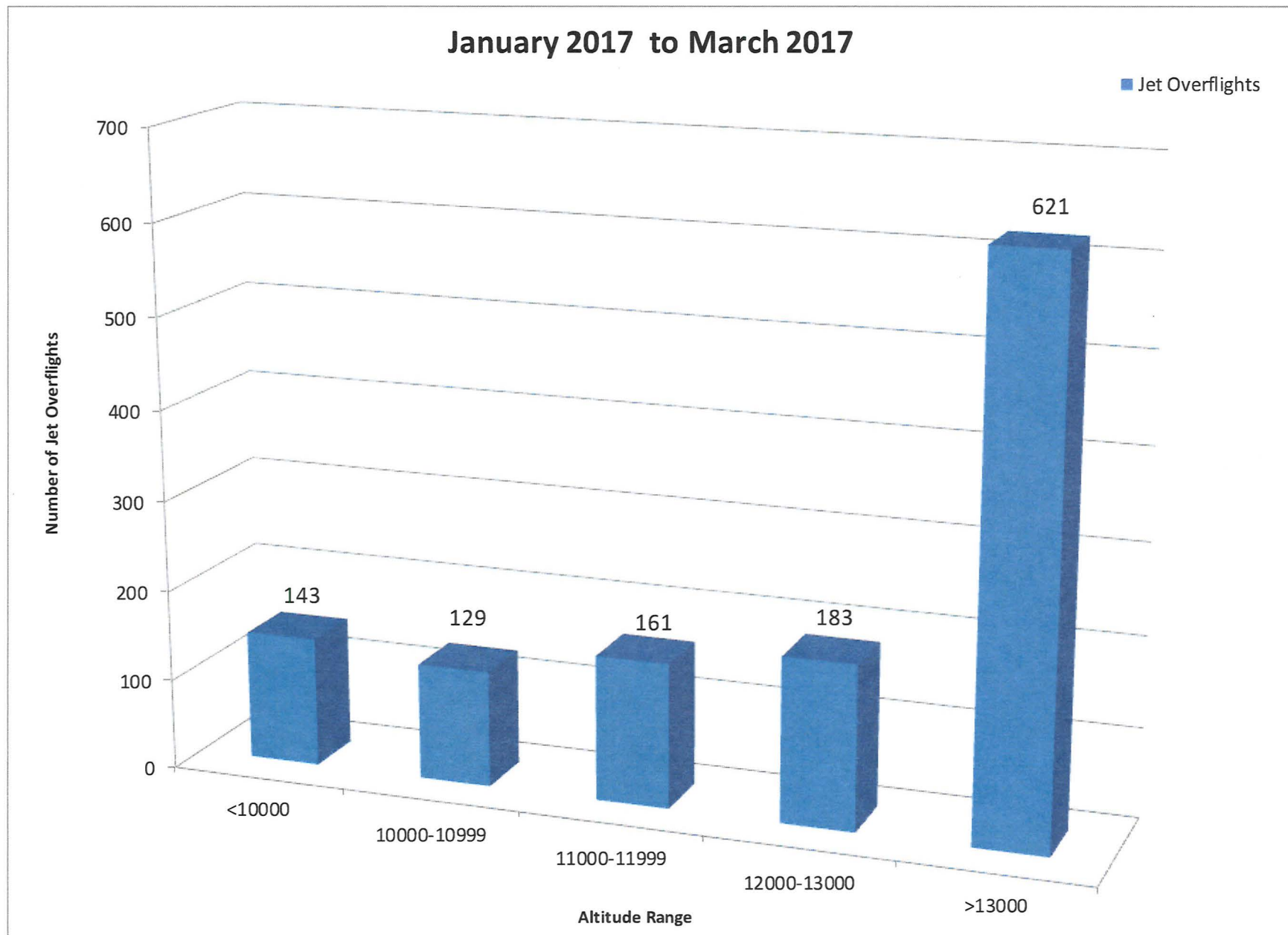
# Palos Verdes Peninsula – Jet Overflights

Monitoring southbound jets departing from LAX that overfly Peninsula



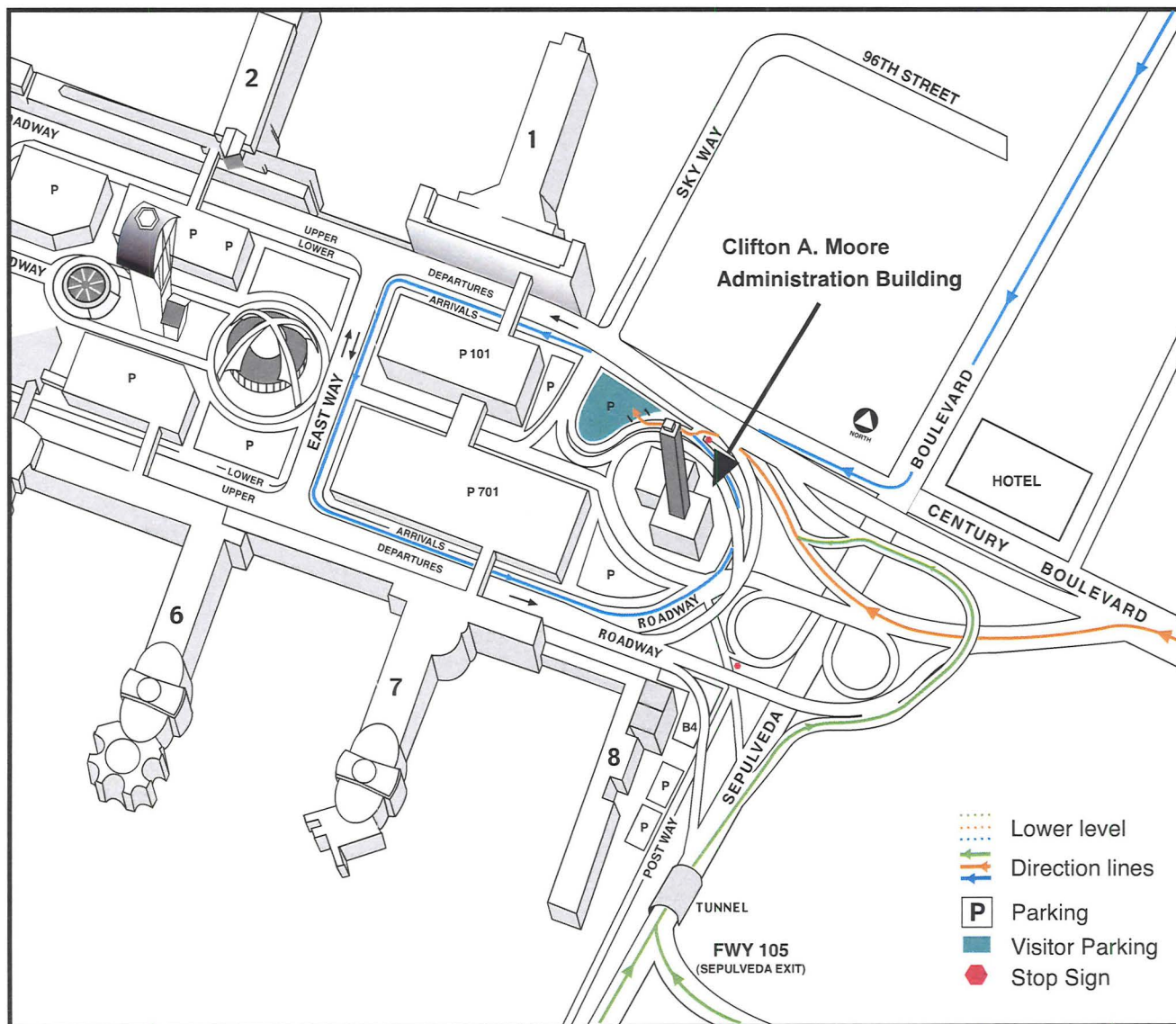


# Jet Altitudes over PV Peninsula



**LAX***Los Angeles World Airports*

## DIRECTIONS TO VISITOR'S PARKING LOT



### Westbound Century Boulevard (for origins east of the airport)

As you approach the airport, get into the far left lane on the lower level (Arrivals). As you cross the bridge over Sepulveda Blvd., you will see a small sign on the left-hand side for "Department of Airports Administration Building Visitors' Parking" directing you to veer to the left. Take the next turn off to the left to a stop sign. Veer to the right and drive to the Visitors' Parking Lot. At the wooden gate arm to the parking lot, push the button on the two-way intercom to request permission to park.

### Southbound Sepulveda Boulevard (for origins north of the airport)


Head south on Sepulveda Blvd. and turn right into the airport by following the directional signs and remain on the lower level. Merge onto the main roadway and get into the far left lane. Immediately after passing the first parking structure on your left, Parking Structure 1, turn left at the first turnoff (Eastway). Make the next left and get in the number 2 lane (second from left). Continue heading east as if you were exiting the airport. After passing the Administration Building, turn left at the signal, where signs direct you to "Airport Return." Get into the right lane and proceed to the stop sign. Proceed through the stop sign to the Visitors' Parking Lot and stop at the gate. At the wooden gate arm to the parking lot, push the button on the two-way intercom to request permission to park.

### Northbound Sepulveda Boulevard (for origins south of the airport)

Head north on Sepulveda Blvd. and get into the right-hand lane as you enter the Sepulveda Tunnel. Immediately upon exiting the tunnel, veer onto the LAX entrance ramp and follow the signs for the Arrivals Level (lower level). As you cross the bridge over Sepulveda Blvd., you will see a small sign on the left-hand side for "Department of Airports Administration Building Visitors' Parking" directing you to veer sharply to the left. Take that first road to a stop sign. Drive to the Visitors' Parking Lot. At the wooden gate arm to the parking lot, push the button on the two-way intercom to request permission to park.

DEPARTURES Upper Level

ARRIVALS Lower Level



## Applications of Note as of May 24, 2017

Case No.	Owner	Street Address	Project Description	Submitted
<b>ZON2017-00189</b>	CARTER PASCH	28983 PALOS VERDES DR E	ATF Detached Accessory Structure	5/18/2017
<i>Site Plan Review</i> <i>Neighborhood Compatibility Analysis</i>				
<b>ZON2017-00191</b>	BRIAN HOLDER	29258 PALOS VERDES DR E	Proposed 99.13 SF foyer addition and expanding an (E) 143 SF balcony an additional 130 SF for a total size of 273 SF.	5/19/2017
<i>Site Plan Review</i> <i>Neighborhood Compatibility Analysis</i> <i>Foliage Analysis</i>				
<b>ZON2017-00193</b>	MARK CHRISTENSEN	30033 AVENIDA TRANQUILA	Applicant is proposing interior remodel of existing lower/ upper floors, repair existing 2nd story deck and construct staircases, renovate existing at grade deck between the garage and the residence, a new 36 sq. ft. foot balcony at rear of 2nd floor, on-site grading (approx. 46.2 cubic yards cut/fill/ import) to create pad behind the garage for new spa and open pergola, 1 retaining wall at 36" along front yard, new 36" solid wall within front yard,	5/22/2017
<i>Site Plan Review</i> <i>Grading Approval</i>				

<b>Case No.</b>	<b>Owner</b>	<b>Street Address</b>	<b>Project Description</b>	<b>Submitted</b>
<b>ZON2017-00197</b>	EMILY HUNG	30917 RUE LANGLOIS	New 10' tall, 140 sq. ft. trellis in rear yard, firepit, and built-in BBQ	5/22/2017
<i>Site Plan Review Foliage Analysis</i>				
<b>ZON2017-00199</b>	ANTHONY LO	LOT 2P1942 CREST RD	Property owner is requesting a new address for APN 7566-001-029	5/23/2017
<i>Miscellaneous Planning Permit</i>				

t:\Forms\Applications of Note.rpt