

CITY MANAGER'S WEEKLY ADMINISTRATIVE REPORT

MARCH 24, 2021 (REPORT NO. 21-12)

TABLE OF CONTENTS

CITY MANAGER - PAGE 4

- Rancho Palos Verdes Named 4th Safest City in California
- LA Vs. Hate - Stop Hate Against Asian Americans and Pacific Islanders
- Portuguese Bend Landslide Meeting with Rep. Lieu's Office
- Now Hiring School Crossing Guards for PVPUSD
- MWD's Diamond Valley Lake Wildflower Trail Reopens
- Annual Budget Workshop March 30
- Emergency Preparedness Committee Recruitment
- SBCCOG Presents Home Share South Bay
- COVID-19 Vaccine Eligibility
- COVID-19 Community Updates
 - COVID-19 Cases
 - Vaccinations
- Have You Signed Up for Alert SouthBay?
- SBCCOG 21st Annual General Assembly
- Public Safety
 - Weekly Crime Report Summaries
 - Public Safety Subcommittee Meeting
 - LASD Parking Enforcement Resumes April 1, 2021
 - Security Camera Grant Program Extended
 - Tips to Prevent Vehicle Burglaries
 - Catalytic Converter Theft Prevention Event
 - Safe Drug Drop-off Locations

- Emergency Preparedness
 - California Department of Insurance to Hold Public Discussion on Mitigation in Rating Plans and Wildfire Risk Models
 - Tsunami Preparedness Week 2021: Be Tsunami-Wise
 - Emergency Preparedness Tips
 - Ten Easy Disaster Preparedness Steps to Take Today

FINANCE - PAGE 23

- Fiscal Year 2020-21 Budget Workshop
- Retirement Announcement

PUBLIC WORKS - PAGE 25

- Peninsula Cities Meeting with California Department of Transportation Ambassador
- Cox Communication Backup Power Initiative
- Portuguese Bend Landslide Remediation Project Virtual Meeting with Representative Ted Lieu
- Undergrounding along Palos Verdes Drive South
- Traffic Signal at Hawthorne Boulevard and Via Rivera Update
- Rattlesnake Trailhead Gate Update
- Abalone Cove Sewer Maintenance Field Review
- Recycling Events are a GO!
- IMAC Virtual Special Meeting
- Maintenance Activities

COMMUNITY DEVELOPMENT - PAGE 31

- New Chase Bank at the Golden Cove Shopping Center
- Federal Aviation Administration (FAA) Response Letter to LAX Community Noise Roundtable
- Federal Aviation Administration (FAA) Response to City's Request for Flight Training Area Relocation
- General Plan Update and Housing Element Progress Report Submitted
- Trump National Final Tract Map 50666 Recording
- Planning Commission Follow-up Agenda

RECREATION AND PARKS - PAGE 34

- Virtual Whale of a Day
- New Exhibits at the Point Vicente Interpretive Center/Potential April Opening!
- Hunt for the Golden Egg
- Rattlesnake Gate Update
- ParkMobile Parking App Project Update
- Safety Measures for Outdoor Recreation and Private Gatherings
- “Verde” In the Park
- Eastview Dog Park: Eagle Scout Bench Building Project Complete!
- New REACH Activity: REACH Social Hour!
- Meet RPV’s Newest Rangers
- Preserve and Beach Weekend Activity
- Parks and Preserve Weekend Report

CORRESPONDENCE AND INFORMATION RECEIVED (See Attachments)

- Calendars – Page 44
- Tentative Agendas – Page 47
- Channel 33 and 38 Schedule – Page 51
- Channel 35 and 39 Schedule – Page 52
- Crime Reports – Page 53
- PRA Log (Open Requests) – Page 56

CITY MANAGER'S OFFICE

Rancho Palos Verdes Named 4th Safest City in California

Rancho Palos Verdes has been named the fourth safest city in California by SafeWise, a leading safety firm specializing in home security advice and services.

Using FBI crime statistics and population data, SafeWise determined Rancho Palos Verdes had a rate of 0.7 violent crimes and 7.5 property crimes per 1,000 residents – figures far below state and national rates.



The ranking represents an improvement from Rancho Palos Verdes' position on last year's list as the sixth safest city in California and comes as the city has seen significant reductions in Part One crimes over the past several years.

Since 2015, Part One Crimes, which include residential and vehicle burglaries, have decreased by over 35%, according to data from the Los Angeles County Sheriff's Department.

Rancho Palos Verdes is one of three cities on the Palos Verdes Peninsula served by the Lomita Sheriff's Station. In recent years, the city has increased investment in public safety resources, including automated license plate recognition technology, and direct subsidies to residents and neighborhoods to purchase security cameras.

Rancho Palos Verdes also maintains an interactive [map of major crimes](#) on its website.

Thank you to the City Council, Lomita Sheriff's Station, RPV Neighborhood Watch, and our residents, for working together to keep our community safe and prevent crime.

For the full SafeWise Safest Cities in California Report for 2021, visit <https://www.safewise.com/blog/safest-cities-california/>

LA Vs. Hate - Stop Hate Against Asian Americans and Pacific Islanders

Senseless acts of hate have been directed to the Asian Americans & Pacific Islanders community since the beginning of the pandemic. We support all residents of L.A. County to unite against, report, and resist acts of hate. We stand unequivocally in support of the Asian American community.

What can you do?



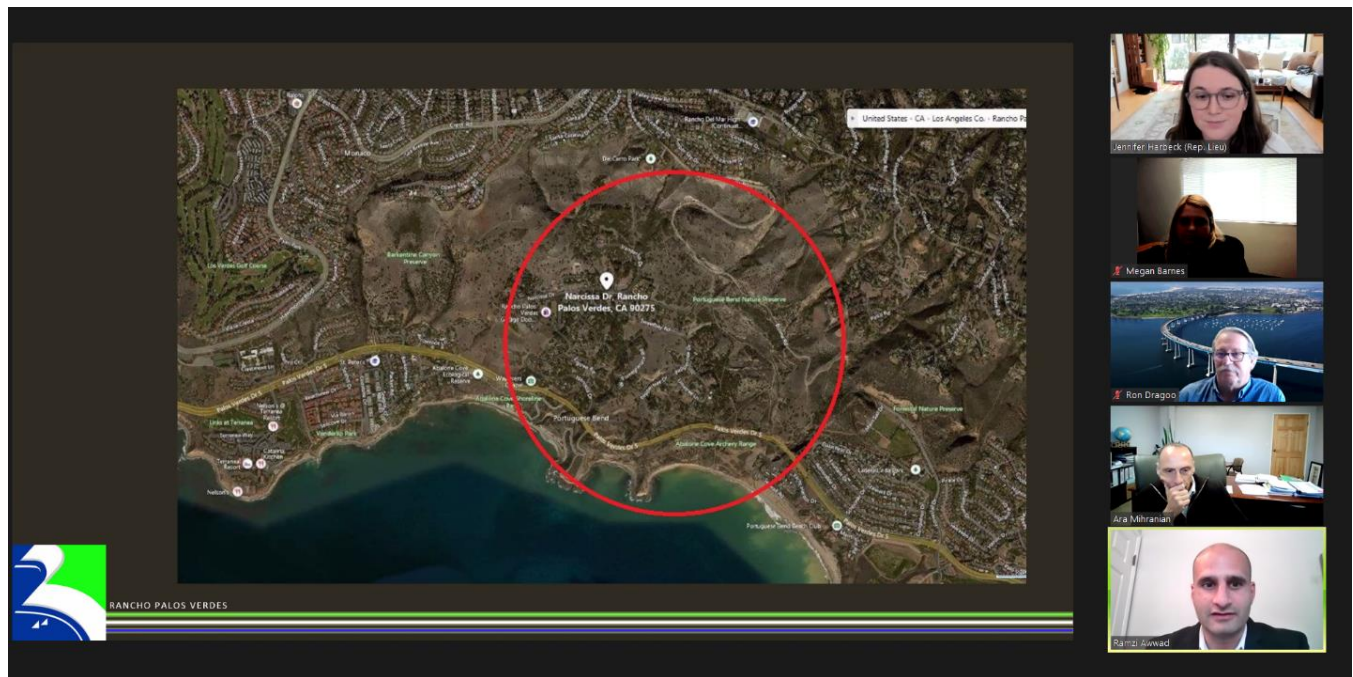
- Report hate as a victim or bystander with [LA vs Hate](#) or [StopAAPIHate.org](#)
- Share a message of compassion and solidarity with your community using [one of our digital GIFs](#)
- [Print posters or use Zoom backgrounds](#) to promote inclusion at home and at work
- Equity in Los Angeles continues to be intersectional, to learn more, please visit the [Explore Justice Website](#)

Visit [lavshate.org/aapi](#) for more information on how you can stand with us, united against hate.

Portuguese Bend Landslide Meeting with Rep. Lieu's Office

On March 23, Staff met with Jennifer Harbeck, Field Representative for Rep. Ted Lieu, regarding potential federal funding opportunities for a long-term project to slow movement in the Portuguese Bend Landslide area, which moves between a fraction of an inch and tens of feet per year. City Manager Ara Mhuranian, Public Works Director Ramzi Awwad, and Principal Engineer Ron Dragoo provided an overview of the history of the landslide, impacts on homes and Palos Verdes Drive South, and the proposed Portuguese Bend Landslide Remediation Project, which aims to slow movement by infilling fissures, performing surface water drainage, and installing de-watering wells. A draft Environmental Impact Report (EIR) for this project is expected to be completed this fall. In the coming weeks, Staff will submit a Community Project Funding (CPF) request through Rep. Lieu's Office. CPF is a new initiative in the appropriations process for Fiscal Year 2022 that will allow Members of Congress to request direct funding for projects that benefit the communities they represent. CPF is separate from federal grants and funding apportioned by formula. Staff is also working with the City's grant

management consultant, Blais & Associates, to explore additional potential funding avenues at multiple levels of government.



Now Hiring School Crossing Guards for PVPUSD

Are you looking for part-time work? All-City Management Services is hiring crossing guards for the Palos Verdes Peninsula Unified School District. See the attached flyer for more information and how to apply.



MWD's Diamond Valley Lake Wildflower Trail Reopens

Today, the Metropolitan Water District of Southern California reopened its widely popular Wildflower Trail at Diamond Valley Lake near Hemet, offering visitors spectacular views of the district's 4.5 mile-long lake and spring wildflowers. Though a "super bloom" like past years is not anticipated due to a lack of winter rains, spring ushers in the arrival of many wildflowers. Read the [press release](#).



Annual Budget Workshop March 30

On March 30, the City Council will host its annual budget workshop for the General Fund (the City's chief operating fund).

The hybrid in-person/virtual meeting will take place at 6 p.m. Public participation will be limited to the virtual platform only. Please note that the meeting will not be livestreamed or televised, but a recording will be available at rpvca.gov/agendas.

City staff will present the Fiscal Year 2020-21 year-end estimate of revenues and expenditures, the assumptions used to prepare the FY 2021-22 proposed budget, and fund balance. The preliminary FY 2021-22 budget, all funds, and the 5-year Capital Improvement Plan will be presented at the May 18 City Council meeting. An agenda and supporting materials will be available at rpvca.gov/agendas.

To watch the budget workshop live and/or participate in public comment, please complete the participation form at rpvca.gov/participate for a Zoom invite.

If you are a person with a disability and need an accommodation to participate in programs, services, activities, and meetings, contact the City's ADA Coordinator/Risk Manager at 310-683-3157, adarequests@rpvca.gov, 30940 Hawthorne Blvd., Rancho Palos Verdes, CA 90275, at least 48 hours in advance to request an auxiliary aid or accommodation.





Emergency Preparedness Committee Recruitment

Want to get more involved in local government? The City is accepting applications to fill two vacancies on the **Emergency Preparedness Committee**. These are volunteer, non-paying positions with terms of office ending in June 2024.

The seven-member Emergency Preparedness Committee is charged with making recommendations to the City Council to help ensure that the City of Rancho Palos Verdes develops and maintains a high state of readiness to respond to emergencies and disasters. Committee members advise the City Council on ways to develop and improve programs to communicate with and educate residents about the importance of emergency preparedness. Committee members are called upon to participate in community outreach events to encourage residents to become prepared and participate in local volunteer disaster response organizations. Committee members are also encouraged to become trained and registered as Disaster Service Workers and receive other disaster-related training and certifications.

The committee meets monthly, typically the third Thursday of the month, at 7 p.m. in the Community Room at City Hall. However, due to current COVID-19 restrictions, the committee has been meeting virtually using the Zoom platform.

How to Apply

Those interested in applying must submit an application to the City Clerk's Office by 4:30 p.m. on Friday, April 9. To be considered for appointment, an applicant must be a

resident of the City of Rancho Palos Verdes. To apply, please visit the [Advisory Board Recruitment](#) page on the City website. Applications may also be requested by contacting the City Clerk's Department at cityclerk@rpvca.gov or by calling 310-544-5217.

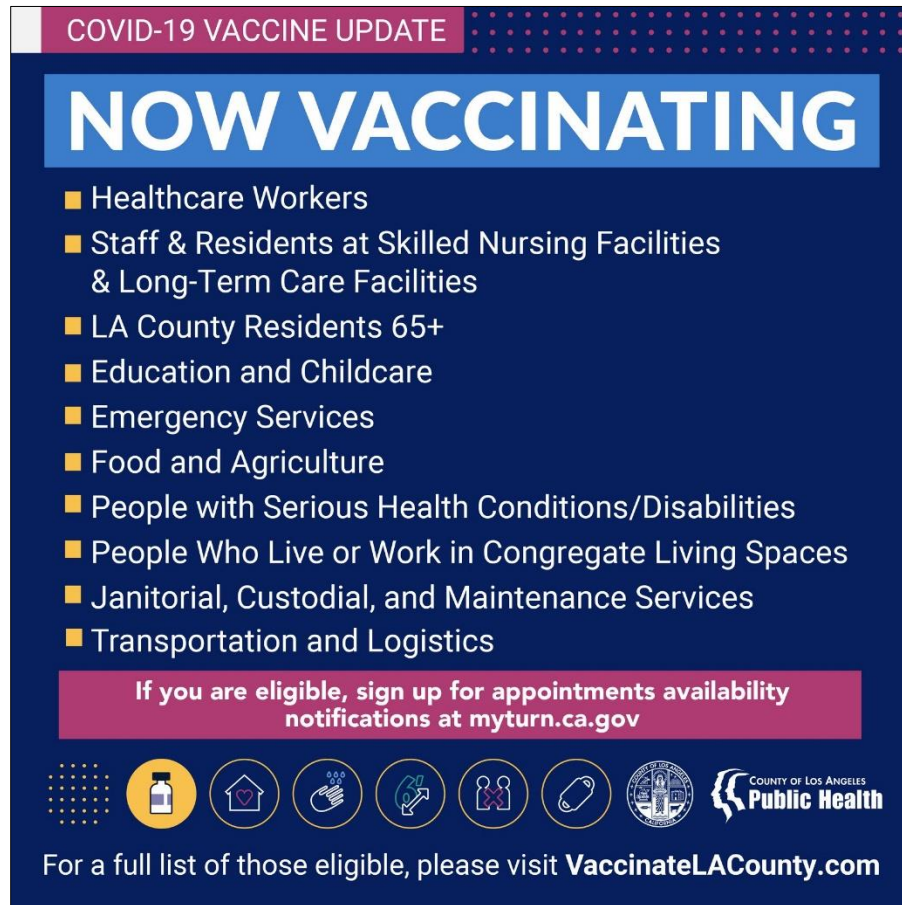
Interviews with the City Council are tentatively scheduled to take place on April 20 prior to the regularly scheduled City Council Meeting virtually using the Zoom platform. The City Clerk's Office will confirm the date and time of the interviews with the applicants.

SBCCOG Presents Home Share South Bay

The South Bay Cities Council of Governments (SBCCOG) has partnered with Silvernest for Home Share South Bay. Home Share South Bay helps compatible homeowners and renters find each other and provides support for their homesharing journey (see attachments).



Feeling isolated? Seeking companionship? Want to age in place? Need extra income? Need help around the house? Contact Home Share South Bay for details and assistance by visiting silvernest.com/SouthBay or email Laurie Jacobs with the South Bay Cities Council of Governments at laurie@southbaycities.org.



COVID-19 VACCINE UPDATE

NOW VACCINATING

- Healthcare Workers
- Staff & Residents at Skilled Nursing Facilities & Long-Term Care Facilities
- LA County Residents 65+
- Education and Childcare
- Emergency Services
- Food and Agriculture
- People with Serious Health Conditions/Disabilities
- People Who Live or Work in Congregate Living Spaces
- Janitorial, Custodial, and Maintenance Services
- Transportation and Logistics

If you are eligible, sign up for appointments availability notifications at myturn.ca.gov

For a full list of those eligible, please visit VaccinateLACounty.com

The poster features a dark blue background with a pink header and a pink banner. It includes a list of eligible groups, a sign-up instruction, and a row of icons representing various services and the County of Los Angeles Public Health logo.

COVID-19 Vaccine Eligibility

For a full list of those eligible for COVID-19 vaccinations in L.A. County, how to make an appointment, and more, visit: VaccinateLACounty.com.

COVID-19 Community Updates

The City continues to monitor the spread of the novel coronavirus in Los Angeles County and distributes **COVID-19 Community Updates via listserv and social media on Thursdays**, though any major announcements in between will be shared with the community. The newsletter provides a range of information, such as up-to-date case numbers for the City, and the neighboring Peninsula cities, along with information on resources and services available.



GET COVID-19 UPDATES

Subscribe to the
Breaking News listserv at
rpvca.gov/notify

The poster features a dark background with a blue and white envelope icon. It includes the City of Rancho Palos Verdes logo and the text 'GET COVID-19 UPDATES' and 'Subscribe to the Breaking News listserv at rpvca.gov/notify'.

If you haven't done so already, sign up for COVID-19 Community Updates by subscribing to the Breaking News listserv at rpvca.gov/notify. An archive of COVID-19 Community Updates is available at rpvca.gov/covidupdates.

A webpage on the City website with coronavirus updates, resources and information is continuously being updated at rpvca.gov/coronavirus.

And be sure to follow the City on [Nextdoor](#), [Facebook](#), [Twitter](#) and [Instagram](#)!

COVID-19 Cases

As of March 23, there are 1,215,129 confirmed cases of COVID-19 across Los Angeles County (population 10.17 million). The total includes 1,438 cases in Rancho Palos Verdes (population 42,747), 427 in Palos Verdes Estates (population 13,522), 268 in Rolling Hills Estates (population 8,113), 53 in Rolling Hills (population 1,940), and 63 in the unincorporated areas of the Peninsula (population 1,921). Countywide, 22,871 people have died.

According to the L.A. County Department of Public Health, 55 deaths have been reported in Rancho Palos Verdes. The City extends its deepest condolences to the families of these residents.

For a list of cases broken down by city, demographic characteristics, and settings, visit the L.A. County Department of Public Health's [Locations & Demographics page](#).

For an interactive dashboard with maps and graphs showing testing, cases and death data by community, poverty level, age, sex and race/ethnicity visit:

http://dashboard.publichealth.lacounty.gov/covid19_surveillance_dashboard/

An interactive dashboard of COVID-19 cases in the South Bay maintained by the City of Torrance is available at bit.ly/2XB1fv1. The dashboard reflects information sourced by the Los Angeles County Department of Public Health.

Vaccinations

According to the L.A. County Department of Public Health, as of March 8, 34.2% of Rancho Palos Verdes residents age 18 and over received at least one dose of the COVID-19 vaccine.



Have You Signed Up for Alert SouthBay?

Check out our new PSA and register for emergency alerts at alertsouthbay.com or by texting "alertsb" to 888-777.

Alert SouthBay is an opt-in alert system using the Everbridge software application. Similar to Nixle alerts, Everbridge sends notifications via email, text message, cellular, and landline phones. Users can subscribe to receive alerts from multiple South Bay cities. If you live in Rancho Palos Verdes, for example, but work in Torrance, you can subscribe to alerts from both cities.

Everbridge is the City's primary vehicle for emergency communications. Users can sign up by:

- Texting "alertsb" to 888-777, which returns a link to register for Everbridge (for COVID-19-related alerts, text the keyword "cv19rpv")
- Registering online at alertsouthbay.com
- Downloading the free [Everbridge app](#) on an iOS or Android device from the [App Store](#) or [Google Play](#). Select "Find an organization or subscription" and search "alertsb"

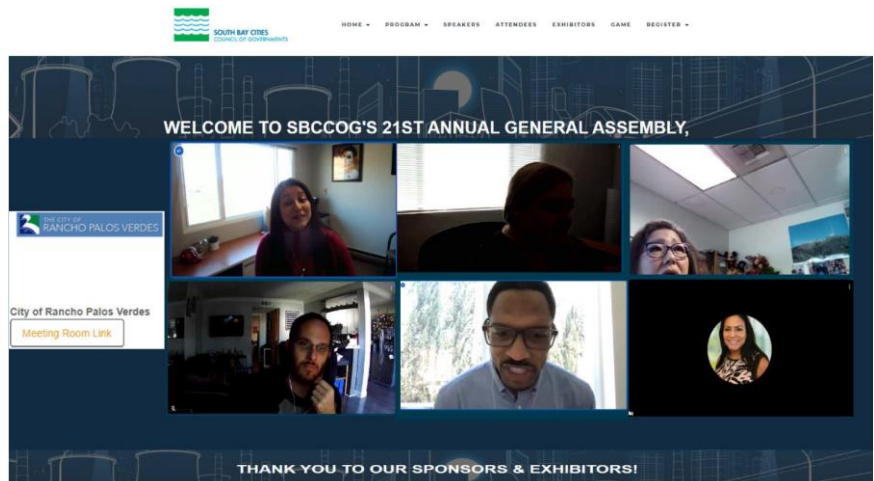


The South Bay Cities Council of Governments (SBCCOG) is a joint powers government agency of 16 cities and the County of Los Angeles, which share the goal of maximizing the quality of life and productivity of the subregion. Within this structure, cities and Los Angeles County maintain the qualities and characteristics that make them unique and independent while also coming together collectively to address issues of common interest for the greater good of the communities through partnership, persuasion, performance, and advocacy.

On March 18, 2020, the SBCCOG hosted its 21st Annual General Assembly “Intersections: Finding Tomorrow’s Solutions for Today’s Issues.” The event engaged local leaders in a dynamic dialogue to examine the interrelationships of various issues and their potential impacts on the South Bay subregion of Los Angeles County. This years General Assembly was designed for elected officials, city staff, city commissioners, residents, and the business community to discuss designing the region’s future in a post-COVID-19 world.

The event also included one-on-one networking meetings with speakers within the online platform and engaged with sponsors and representative from cities in a virtual exhibit hall.

The City of Rancho Palos Verdes hosted a virtual booth in the virtual exhibit hall and met several attendees to discuss transportation, parking, and open space/public facilities issues and concerns and what the city is doing to assist the aging community.





Weekly Crime Report Summaries

The City continues to provide its residents with crime report summaries when they are made available. These weekly summaries include information about reported crimes and arrests served by the Lomita Sheriff's Station, including the City of Rancho Palos Verdes. The summaries are updated on the City's website, distributed via Nextdoor and the Public Safety Alerts listserv, and included in the Weekly Administrative Report (see attachments).

These summaries can be found on the City website under City Services > Public Safety > Law Enforcement > [Crime Reports](#).

Additionally, the Los Angeles Sheriff's Department maintains a website mapping incidences of Part 1 Crimes within its jurisdiction, including the City of Rancho Palos Verdes. To view the City's incidences on the website, please visit [CrimeMapping.com](#).

Public Safety Subcommittee Meeting

This week, Mayor Alegria, Mayor Pro Tem Bradley, and City Staff will be meeting with Captain Powers to discuss ways the City can work with the Sheriff's Department to address certain crimes in the City such as speeding and prevention measures for residential burglaries among other crime trends.

The Public Safety Subcommittee meets regularly to provide policy direction for the City's crime suppression and crime prevention activities. The Subcommittee also participates in the Regional Contract Law Committee with Councilmembers from Rolling Hills and Rolling Hills Estates to oversee the Sheriff's Contract.

LASD Parking Enforcement Resumes April 1, 2021

Beginning on April 1, 2021, the Sheriff's Department will resume enforcement of all parking violations and reinstate the issuance of expired registration citations and resume towing vehicles that have been warned to be in violation of the parking laws.

The Sheriff's Department had been directed to limit parking citations due to the COVID-19 pandemic and parking citation cases were assessed on a case-by-case basis. Starting April 1, all parking violations will be enforced. For additional information, visit [LASD's Nixle Advisory Message](#).

Contact the Lomita Sheriff's Station at 310-539-1661 or the City's Preserve reporting Hotline at 310-491-5775 to report parking concerns. The City's Hotline is available 7:30 a.m. to 5:30 p.m. Monday through Thursday, 7:30 a.m. to 4:30 p.m. Friday, and 8 a.m. to 6 p.m. weekends. Additional information on the Hotline can be found on the [City's Website](#).

Security Camera Grant Program Extended

The City of RPV is excited to announce that the City Council has allocated additional funds for the Security Camera Grant Program. With continued efforts to enhance public safety, the City is extending the grant program to allow HOAs and neighborhoods to purchase Flock Safety license-plate reading cameras for the purpose of monitoring neighborhood entrances.

Information regarding the program and Flock Safety can be found on the [City Website](#).

Applications are being accepted on a rolling basis and may close at any time as they will be accepted only until the budget limit has been reached.

Staff is readily available to answer any questions and provide assistance during the application process. For questions or to submit an application, please email McKenzie Bright, Administrative Analyst, at mbright@rpvca.gov.

Tips to Prevent Vehicle Burglaries

Take steps today to prevent thefts from your vehicle. Residents are strongly encouraged to use "Lock It or Lose It" prevention tips every day. It only takes a matter of seconds for a thief to break into your car and grab your valuable items.



Look through the windows of your vehicle. What do you see? A bag on the passenger seat? A charging cord? A garage door opener? Change in a cup holder? Take it with you or remove it from plain view and be sure to close all windows and lock doors.

Follow these tips to help prevent vehicle burglaries:

1. Remove all valuable items from your car including purses and electronics.
2. If you must leave valuables behind, put them in your trunk before you reach your destination. Avoid doing so while in plain view.
3. Set your alarm or anti-theft device.
4. Park in a locked garage or in well-lit areas.

If you see suspicious activity report it immediately to the Lomita Sheriff's Station at 310-539-1661. In case of emergency, call or text 9-1-1.

Catalytic Converter Theft Prevention Event

The Lomita Sheriff's Station is hosting a catalytic converter etching event to help prevent theft on Saturday, April 24 from 9am-1pm at Lomita City Hall at no charge.

Catalytic converters are stolen for their metals. In Los Angeles County alone, the Sheriff's Department reported a 400% increase in catalytic converter thefts from 2019 to 2020.

At etching events, vehicle identification numbers (VIN) are engraved into the metal. This may help recover a stolen catalytic converter.



For questions about the event, please contact Lomita City Hall at (310) 325-7110.

Safe Drug Drop Off Locations

The public is urged to safely drop off unused prescription drugs at Public Disposal Locations. To locate local pharmacies participating in this program, visit the DEA's Public Disposal Locations [Search Utility](#). Before disposing of any medications, be sure to remove or scratch out all personal information on labels or packaging.

Residents can safely and anonymously drop off expired or unused prescriptions and over-the-counter medications. Saving unused or expired medications can lead to improper and illegal use if they fall into the wrong hands. A safer solution is to bring your old medications to designated drug drop-off boxes.

If you are unable to go to a drop-off site, you can take the following steps to dispose of medications at home.

1. Check if your medication is on the FDA's [flush list](#). If it is, remove the medicine from all packaging and flush it down the sink or toilet.
2. If your medication is not on the flush list, mix the medication with an undesirable substance like dirt or cat litter in a sealable plastic bag and throw it away in your household trash.
3. Remove all personal information from labels or packaging and discard all outer packaging.

For additional resources, please visit the [City's Website](#).

Emergency Preparedness

California Department of Insurance to Hold Public Discussion on Mitigation in Rating Plans and Wildfire Risk Models

The California Department of Insurance will hold a [pre-notice public discussion](#) regarding a contemplated addition to the California Code of Regulations (CCR) dealing with mitigation in rating plans and wildfire risk models. The web-based virtual event will be held on March 30, 2021, at 1:00 pm.

While the contemplated additions to the California Code of Regulations are complex, at its core, the proposed regulation seeks to prohibit an insurer from using a rating plan or wildfire risk model that does not consider and take into account community and property level mitigation efforts undertaken when establishing insurance rates.

The proposed regulation open to public comment touches upon all of the following:

- Incentivizing individual and community mitigation efforts by requiring consideration of property- and community-level mitigation against wildfire risk;
- Reducing the risk of loss posed by wildfires;
- Improving accuracy in the classification of wildfire risk and the resulting rates and premiums;
- Increasing transparency in, and consumer awareness of, insurers' rating and/or scoring of wildfire risk;
- Enhancing consumer protection by establishing a consumer appeals process; and
- Reducing unfair discrimination by enhancing consistency in insurers' wildfire rating practices and/or risk scoring practices; and,
- Potentially improving availability and affordability of property-casualty insurance for communities and properties where wildfire mitigation measures have been implemented.

The full text of the proposed regulation can be found [here](#).

Following input from the public, California Insurance Commissioner Ricardo Lara will begin the formal regulatory process leading to the adoption of the new rules. City staff will be attending the pre-notice public discussion to glean a better understanding of how the regulations under consideration directly impact premium hikes and insurance available for residents and neighborhoods interested in fire-hardening homes.

For residents interested in viewing or participating in this workshop:

Date: March 30, 2021

Time: 1:00 p.m. The virtual workshop shall continue until all in attendance wishing to provide comments have commented, or 5:00 p.m., whichever is earlier.

Location: Link to Register for the Web-based Virtual Format:
https://us02web.zoom.us/webinar/register/WN_G2-teZmITi-HXmcsUm5h4w



Tsunami Preparedness Week 2021: Be Tsunami-Wise

As part of California's Tsunami Preparedness Week, March 22 – 26, the City is encouraging beachgoers, visitors, and residents who live near the City's coastline to practice tsunami awareness by accessing life-saving preparedness information in support of California's Tsunami Preparedness Week - a statewide campaign.

Tsunami Hazard Area maps available on the [State tsunami website](#) illustrate how a tsunami could impact our coastline using new data and modeling developed over the past ten years, using lessons learned from the 2011 Tōhoku region event coupled with new tsunami hazard information and mapping tools. Easy-to-use [interactive web applications](#) now reflect that some areas of our coastline may have a higher tsunami hazard than previously represented in prior hazard maps.

Tsunamis can be catastrophic in the short and long-term, affecting millions of people over wide geographical areas up to many thousands of miles away from the source. Any member of the public can take these immediate preparedness steps to keep themselves, their families, and loved ones safe in the event of a tsunami:

- Take a “tsunami walk” with your family, friends and loved ones; [get to know your zone](#) and be alert when at work, home or play near the ocean.
- Create a personal tsunami evacuation plan. For more information on individual tsunami hazards and preparations, review the [California Tsunami Preparedness Guide](#) which explains how you can be tsunami ready.
- Next time you visit a local beach area for fun, work, or exercise, be on the lookout for local tsunami preparedness signage, and identify a safe evacuation area and evacuation routes to get to higher ground quickly.
- Sign up for Alert SouthBay: Alert SouthBay is a multi-jurisdictional emergency notification system used by 13 South Bay cities – including Rancho Palos Verdes - to keep our communities informed about disasters and emergencies with uniform, expeditious alerts. Alert SouthBay is the City’s primary vehicle for emergency communication. Register for emergency alerts at alertsouthbay.com or by texting "alertsb" to 888-777.



Ten Easy Disaster Preparedness Steps to Take Today

Preparing for disaster is not a matter of *if*—it’s a matter of *when*. Disasters affect millions of people each year on a personal, business, local community, or national level. Although it may feel easier to put off preparing for emergencies, a disaster can occur at any time. Some disasters give a warning, such as a storm preceding a flood. Others, such as earthquakes, give little or no warning. Once a disaster happens, the time to prepare is gone.

The following are ten essential actions you can complete today to ensure the safety of you and your family during a disaster.

- ☐ **Learn the Threats in Your Area:** Part of preparation is knowing exactly what kind of disasters you might face and knowing what to do in each situation. Understanding what types of disasters are most likely to affect your location will improve your resiliency throughout an emergency event. To discover the potential risks you face here’s a handy [map](#) from the American Red Cross map below to learn about possible disasters in your area.

- ❑ **Identify Meeting Places:** Set predetermined rendezvous points for yourself and loved ones in the case of an emergency. It's recommended that your family has two designated meeting places: one just outside your home and one just outside your neighborhood. When deciding where to meet near your home, make sure it's far enough away that the emergency won't pose an immediate danger. Some good options could include the end of your driveway, a neighbor's house, the corner of your street or the far edge of your property. When choosing a meeting place outside your neighborhood, you should take into consideration the various dangers a disaster may pose in the event your community is evacuated. Potential meeting locations include a library, community center, a house of worship or a family friends home.

Be sure everyone who is a part of your emergency plan (especially younger children) knows exactly where these locations are.

- ❑ **Identify Your Out-of-State Contacts:** Identify someone outside of your community or state who can act as a central point of contact to help your household reconnect. In a disaster it may be easier to make a long distance phone call then to call across town because local phone lines can be jammed.
- ❑ **Know Your Evacuation Routes:** Map out the quickest paths of exit from your home, neighborhood, and community. Once you've established the most direct paths of exit, work to identify alternate routes of exit, too. Remember, if you're trying to evacuate your neighborhood —then everyone else probably is too. Your alternate routes would help to avoid bottlenecks and congestion points.
- ❑ **Know the Location of Utility Shut-offs:** Locate your house's gas meter, water line, and electrical box and learn how to turn them off in the case of an emergency. Gas leaks, electrical fires, and flooding from broken pipes can cause additional harm during and after a disaster and knowing what you can manipulate to reduce the damage can be a big help.
- ❑ **Know the Emergency Policies of Schools and Child Care Centers:** Have a plan for reconnecting with kids who may be at school, or daycare. Talk to these places to see how they will communicate with families in an emergency, if they have a shelter-in-place plan, where they will go if they are forced to evacuate and how they plan to reunite you with your loved ones in an emergency.

- ❑ **Identify Safe Spots in Each Room to Take Cover:** Sometimes, a disaster offers no warning, and the best thing you can do is brace yourself. With your family, go through each room in your house and identify sturdy tables and interior walls that will provide shelter from falling debris.
- ❑ **Have Extra Medications:** If you or a loved one relies on prescription medication, talk with your doctor about securing an emergency stockpile. Always try to have an additional month's worth of medication on hand in case healthcare services become unavailable.
- ❑ **Make Special Provisions:** Be sure that your Family Emergency Plan includes the needs of all members of your household. Consider forming a neighborhood network to assist in times of emergency. Mentally walk through and consider the extra difficulties that children, seniors, non-English speakers, and individuals with disabilities might face during an emergency and determine how to accommodate them as you attempt to move to safety.
- ❑ **Check Your Smoke and Carbon-Monoxide Detectors:** Set a schedule and get into the habit of maintaining the alarms in your home. It's especially important to guard against dangerous levels of carbon monoxide if you're using an electrical generator in your house during an emergency.

Additional Resources:

- [Ready.gov/plan](https://www.ready.gov/plan)
- [LA County Emergency Survival Guide](#)
- [How to Prepare for Emergencies- American Red Cross](#)
- [10 Ways to Be Prepared - Cal OES](#)
- [Ready LA County: Preparing an Emergency Kit \(Video\)](#)

Attachments:

City of RPV 2021 Legislative Positions – Page 57
PVPUSD Crossing Guard Recruitment Flyer – Page 60

FINANCE DEPARTMENT

Fiscal Year 2020-21 Budget Workshop

On March 30, the City Council will host its annual budget workshop for the General Fund (City's chief operating fund). The budget workshop will be conducted virtually via Zoom at 6:00 PM. The Finance Department will present the following items:




- FY 2020-21 General Fund Year-End Estimates
- FY 2021-22 Revenue Assumptions
- FY 2021-22 Expenditure Assumptions
- FY 2021-22 Fund Balance Summary
- Overview of the Five-Year Model and Assumptions
- City Council Directions on Other Funding Priorities

The final agenda and supporting materials will be available on the City's website on March 24 at <http://www.rpvca.gov/772/City-Meeting-Video-and-Agendas>.

Retirement Announcement

It is with both joy and sadness that we announce the upcoming retirement of Diane Amundson, a loved and valued member of the Finance Department. Her last day with the City is April 29th.

Diane began her service with the City in 2014 as an Account Clerk for accounts payable and was promoted to an Accounting Technician in 2016. Diane has played a key role in the Finance Department, assisting with the implementation of a new financial system and system upgrades, providing purchase order and accounts payable training to new and existing staff, assisting with year-end closing and annual audits, and helping in countless other



ways throughout the years. Most recently, to increase the City's fraud prevention efforts, Diane led the transition to electronic payments for vendors. Diane is a very dedicated employee and is best known for responding quickly to City staff's requests and solving any accounts payable issues. The City is very lucky for Diane's incredible years of service and commitment to the Finance Department.

PUBLIC WORKS DEPARTMENT

Peninsula Cities Meeting with California Department of Transportation Ambassador

Director Awwad and City Manager Mihranian participated in a meeting with the California Department of Transportation (CalTrans) and the other Peninsula cities. The meeting introduced a new CalTrans Ambassador program- which provides a point of contact for the City for CalTrans issues. The agenda included the proposed CalTrans Bike Lanes project on Western Avenue (which is owned and operated by CalTrans), an update on CalTrans homelessness issues, and the adopt-a-highway program. Coordination meetings between CalTrans and the Peninsula cities will continue to be scheduled on a quarterly basis.



Cox Communication Backup Power Initiative

Public Works Staff and the City Manager met with representatives from Cox Communications to receive information about a new state-mandated program to install 72-hour backup power generators for Cox Communications infrastructure. The program is intended to install natural gas back-up power at 55 locations within the City so that Cox infrastructure can continue to function in case of an electric power outage (PSPS). Staff inquired whether the back-up power could be supplied using batteries or other resources, and to ensure such facilities have the least intrusive footprint on the community. Public Works expects to receive a master plan of the proposed locations in the near future.




Undergrounding along Palos Verdes Drive South

Public Works is pleased to announce that construction for the much-anticipated project to place aerial utilities underground along Palos Verdes Drive South (from La Rotonda Drive to the eastern City limit) is scheduled to begin on or around Monday, April 5, with work expected through April and into May. This project is being managed by Southern California Edison and paid for with ratepayer funds collected through tariffs regulated by the California Public Utilities Commission's Tariff Rule 20. Although traffic delays should be expected during this time, this project will have an overall and long-lasting positive impact on our community.



Traffic Signal at Hawthorne Boulevard and Via Rivera

This week, the construction contractor continued the work they began last week, verifying the location of underground utilities where signal poles will be installed. They will begin boring under Hawthorne Boulevard to connect the new signal to the existing communications cable that connects with the City's other traffic signals along this roadway, to allow for the potential future synchronization of the new signal with other traffic signals along Hawthorne Boulevard. Next week, the contractor is scheduled to begin foundation work for the poles and utility cabinet.



Rattlesnake Trailhead Gate Update

The City continues discussions with the Island View Homeowners Association to obtain an easement that will allow construction to continue on the Rattlesnake Trailhead fence and gate.

Abalone Cove Sewer Maintenance Field Review

Public Works has hired a sanitary sewer utilities consultant to perform an analysis of the Abalone Cove Sanitary Sewer System. The analysis will include a review of the original design and construction, an assessment of the current condition, and the development

of a system maintenance plan along with estimated costs. This will help the City better understand the true life-cycle cost of maintaining the system. The analysis is expected to begin in April, and a draft report is expected in June.

Recycling Events are a GO!


The City's bi-annual Document/Paper Shredding and annual Household Hazardous Waste/ Electronic Waste roundup events are confirmed for 2021 and will be held as previously planned.



- The City's free document/paper shredding event is on **Saturday, April 17 from 8 a.m. to 11 a.m.** at the RPV Civic Center (City Hall overflow parking lot) located at 30940 Hawthorne Boulevard. To help minimize physical contact and reduce the risk of spreading COVID-19, the event will be exclusively for paper/document shredding. There will be no mulch giveaway and no electronic waste collection at this event. EDCO, the City's residential solid waste collection contractor, offers free electronic waste collection on a call-in basis at curbside. Call 310-540-2977 to schedule a pickup.
- The City's annual Household Hazardous Waste/Electronic Waste roundup event is on **Saturday, May 1 from 9 a.m. to 3 p.m.** The event will take place at the RPV Civic Center (City Yard facility) located at 30940 Hawthorne Blvd. There will be a temporary special event traffic control plan on Hawthorne Boulevard by the City Hall entrance and exit.


Please stay home if you are experiencing any COVID-19 symptoms, have been recommended to quarantine or isolate, or have recently traveled internationally.

COVID-19 Precautions




Do not attend if you have

1. Any COVID-19 symptoms
2. Been asked to quarantine
3. Recently traveled internationally



Wear a face covering



Stay in your vehicle with windows closed, if possible

IMAC Virtual Special Meeting

IMAC Virtual Special Meeting – On Monday, March 29, 2021, the City of Rancho Palos Verdes' Infrastructure Management Advisory Committee (IMAC) will hold a virtual meeting at 6 p.m. to discuss the Draft FY21-22 Capital Improvement Program (CIP). Members of the public are invited and encouraged to participate and provide input. The agenda will be on the City's website by Friday, March 26, 2021. For a copy of the agenda [click here](#).



This meeting will be conducted via teleconference using the Zoom platform. These measures are to protect the public and City employees, and to do our part to help 'flatten the curve' and slow the spread of COVID-19. For public participation, please click on this link: rpvca.gov/participate. For further questions, please contact Public Works at 310-544-5252 or publicworks@rpvca.gov.

If you are a person with a disability and need an accommodation to participate in programs, services, activities and meetings, contact the City's ADA Coordinator/Risk Manager at 310-683-3157, adarequests@rpvca.gov, 30940 Hawthorne Blvd., Rancho Palos Verdes, CA 90275, at least 48 hours in advance to request an auxiliary aid or accommodation.

Maintenance Activities

Public Works continues daily cleaning and sanitizing parks' facilities and restrooms to reduce the spread of COVID. In addition to regularly scheduled maintenance and repairs, Public Works performed the following:

Vegetation Trimming, Landscaping, De-Weeding, and Park Maintenance

- Vegetation trimming and de-weeding continued in following areas:
 - Palos Verdes Drive East between Palos Verdes Drive South and Diamonte Lane
 - Palos Verdes Drive South from 25th Street border to Hawthorne Boulevard.
- Removed and replaced wooden posts at Vanderlip Park that were damaged or showed signs of rot.




Graffiti Removal

- 16 cases of graffiti were reported and removed this week.
- The RPV Graffiti reporting App has a new name! It can now be downloaded for Android and Apple devices under the new name of "**RPV Clean**".

ROW and Roadway Repairs

- Sidewalk deviations were ground down on Scotwood Drive between Whitley Collins Drive and Oceanridge Drive.
- Several street drainage culverts were cleaned out along Palos Verdes Drive South.
- Debris and trash dumped at the intersection of Hawthorne Boulevard and Palos Verdes Drive West was removed. With help from the Lomita Sheriff's department, a lane was closed off but reopened within an hour.
- Public Works painted the curb red on the east side of Crenshaw Boulevard between the St John Fisher Church driveway and Valley View Road to improve sight-distance.



Irrigation Repairs and Spill Response:

- Irrigation repairs at the following locations:
- Palos Verdes Drive West and Hawthorne Boulevard
- Del Cerro Park
- Eastview Park
- Ryan Park
- Calle Entradero
- Vanderlip Park



COMMUNITY DEVELOPMENT DEPARTMENT

New Chase Bank at the Golden Cove Shopping Center

On March 12, 2021, the City's Building & Safety Division issued building permits for the remodeling of the old Admiral Risty restaurant into a new Chase Bank location. The remodeling includes interior tenant improvements along with electrical, mechanical and signage updates. Staff will provide additional information as it becomes available.



Federal Aviation Administration (FAA) Response Letter to LAX Community Noise Roundtable

On January 8, 2020, the Roundtable sent a letter to the FAA requesting that air traffic controllers in Palmdale (ZLA) become a party to the voluntary noise abatement policy adopted by the air traffic controllers at Southern California Terminal (SCT TRACON) located on San Diego (see attached letter). The ZLA policy maintains passenger jets departing from the Los Angeles International Airport (LAX) at least 3 miles south from the Palos Verdes Peninsula until ascending to an altitude of 13,000 feet. On May 27, 2020, the FAA responded that a letter of agreement or LOA between air traffic controllers was unnecessary (see attached letter). The FAA wrote that air traffic controllers in SCT TRACON have jurisdiction of passenger jets up to 15,000 feet and that air traffic controllers in Palmdale cannot assert jurisdiction within SCT TRACON airspace.

Federal Aviation Administration (FAA) Response to City's Request for Flight Training Area Relocation

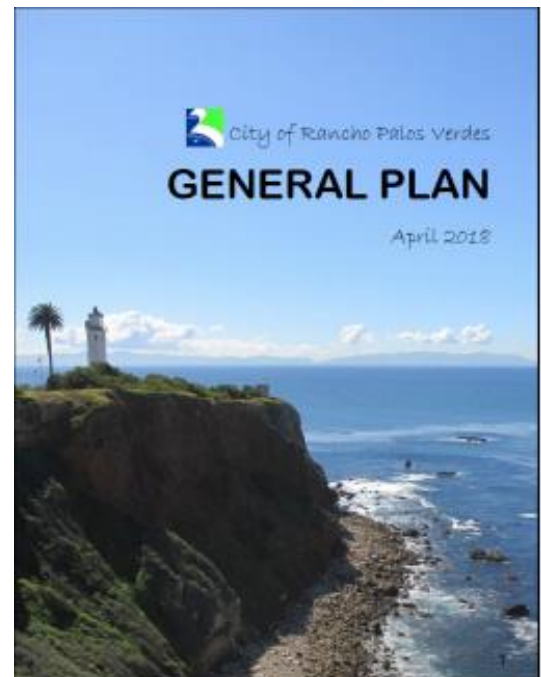
City staff occasionally receives small aircraft noise complaints from its residents. To curb the number of noisy, low-level training flights maneuvering off the RPV coastline, staff submitted a letter to the FAA requesting relocation of the Flight and Aerobatic Training Area, which is located offshore from the southerly shoreline (see photo). Specifically, staff requested that the FAA relocate the flight



training area at least 5 miles from the City's southerly shoreline. On March 17, 2021, the FAA sent a response letter stating that flight training in this area is a permitted activity and denied the request to relocate the training area. The FAA also noted that the Long Beach Flight Standards District Office performs regular outreach activities at the Torrance Airport and that they are preparing a campaign to encourage Torrance-based pilots to practice hospitable flying behavior. The City and FAA letters are attached.

General Plan Update and Housing Element Progress Report Submitted

On March 17, 2021, the Planning Division submitted the City's Annual General Plan Update Report as well as the Housing Element Annual Progress Report to the Governor's Office of Planning and Research (OPR) and the California Department of Housing and Community Development (HCD). The reports included the implementation status of the City's General Plan and the Housing Element during the 2020 calendar year. For more information, please click [here](#) for the 2020 Annual General Plan Update Report, and please click [here](#) for the 2020 Housing Element Annual Progress Report.



Trump National Final Tract Map 50666 Recording

On March 23, 2021, Trump National staff picked up the signed final plans for Tract Map 50666 from the City for recordation with the Los Angeles County Recorder's Office. The final map was approved by the City Council on September 8, 2018, but there were several items which needed to be completed prior to the map being recorded. Trump National has also submitted landscape plans for some common areas in Tract 50666, as well as the median of Palos Verdes Drive South, which City staff is reviewing. These were required to be submitted prior to map recordation. Staff is also working with the Trump National staff regarding some minor changes to the approved storm drain system. Additional updates will be provided as more information becomes available.

Planning Commission Follow-up Agenda

See attached follow-up agenda from the Planning Commission meeting on Tuesday, March 23, 2021.

Attachments:

City Manager letter to FAA requesting flight training area relocation dated January 20, 2021 – Page 61

FAA response letter to flight training area relocation dated March 17, 2021 – Page 63

Roundtable letter to FAA requesting LOA dated January 8, 2020 – Page 65

FAA response letter to Roundtable regarding LOA dated May 27, 2020 – Page 73

March 23, 2021 Planning Commission Meeting Follow-Up Agenda – Page 74

RECREATION AND PARKS DEPARTMENT

Virtual Whale of a Day

In partnership with Los Serenos de Point Vicente, the City of Rancho Palos Verdes is thrilled to announce Whale of a Day 2021-a VIRTUAL event! This year's event will showcase all the best our community has to offer while continuing to educate about the migration of the Pacific Gray Whale.

All event features will be made available on our website on Saturday, April 10 and will remain posted for your viewing pleasure! Mark your calendars today and join us for a Virtual Whale of a Day.

To sign up for an event activity bag that will include crafts and other goodies, register at apm.activecommunities.com/rpv



Activity bag pick up will be at Rancho Palos Verdes Hall, 30940 Hawthorne Blvd. from March 15-April 2.

Event Highlights:

- Debut of the NEW Point Vicente Interpretive Center Exhibits
- Puppet Show "Guillermo Goes to Mexico"
- Abalone Cove tide pool tour
- Take part in the silent auction April 1-10
- Native Plant Garden Tour
- Whale education
- Story & craft demo (be sure to pick up an activity bag at RPV City Hall)
- Learn about animal pelts & skulls
- Entertainment & more!

New Exhibits at the Point Vicente Interpretive Center/Potential April Opening!

While the museum has been closed, Los Serenos docents and City staff have been hard at work. We are pleased to announce that the installation of four new exhibits is complete.

The exhibits: A World in Motion, Skyriders, Ancient Mariners & Superpowers focus on navigation, birds, gray whales, and migration.

The exhibits will be highlighted at Virtual Whale of a Day, Saturday, April 10. Join us by visiting www.whaleofaday.com



On Monday March 15, the Los Angeles County Dept. of Public Health gave approval for museums to reopen at 25% capacity. PVIC is currently in the process of implementing all guidelines and protocols set by the County. We look forward to welcoming back visitors in early April. More details forthcoming!

Hunt for the Golden Egg

Open to all children 1-10 years old. Eight golden eggs will be hidden daily from March 29 – April 3. The eggs can be found at the lower field at Ladera Linda Community Center, between 12pm-5pm only. If a golden egg is found, it can be exchanged for a prize basket at the Community Center office between 12pm-5pm. One basket per household, with plenty of goodies for all to enjoy.



Rattlesnake Gate Update

The City Attorney is continuing discussions with the Island View HOA to secure the easement so that construction can proceed. Updates will continue to be provided.

ParkMobile Parking App Project Update

The City Council approved an agreement with ParkMobile at its January 19, 2021, meeting to provide app-based parking services at Del Cerro Park and sections of Crenshaw Boulevard south of Crest Road. The system, which utilizes in-ground sensors at each parking space, requires users to make their reservation a minimum of two hours in advance.

The original plan had a potential total of 84 spaces on Crenshaw Blvd. and on Park Place. That total has been reduced by 24 spaces due to a recent traffic study which recommended the removal of 14 spaces and the no-parking moratorium which removed an additional 10 spaces.

City and ParkMobile attorneys are working out the final details of the agreement. The target date for going live has been moved from March to the end of May. Staff understands that these delays are frustrating to the Del Cerro area residents, but every effort is being made to expedite the finalization of the contract to meet the revised schedule.

Safety Measures for Outdoor Recreation and Private Gatherings

Parks and Trails Open

Parks and trails remain open for recreation use, including running, walking, and playing outdoors with members of the same household. All activities where individuals will be or can be in contact with non-household members require an appropriate face-covering unless medically exempt. When participating in a gathering or other activity, all park rules must be followed.

Rancho Palos Verdes Park Rules: <http://rpvca.gov/1333/Outdoor-Group-Picnic-Rules>

The City hired and welcomed two new Recreation Leader Custodian employees, Adam Fox and Marcos Serna, to keep our restroom facilities clean and open for the public to safely use.

Playgrounds Open

City of Rancho Palos Verdes playgrounds are currently open.

Private Group Gatherings Permitted

In accordance with the L.A. County Health Officer Order, private outdoor gatherings outdoors of up to 3 households and a total of 15 people are permitted. All attendees must wear a face covering and maintain physical distancing from those not in their household. To lower the risk of exposure to COVID-19, remember to keep gatherings short (no more than two hours), practice good hand hygiene, use single-serve disposable containers and refrain from activities that may increase the risk of COVID-19 transmissions, such as singing, chanting, shouting, or physical exertion.

RPV Park Rules: <http://rpvca.gov/1333/Outdoor-Group-Picnic-Rules>

“Verde” In the Park

Rancho the Elf’s cousin, “Verde” the Leprechaun, will visit our parks in March. View the flyer to visit a different park each week and follow the little leprechaun tracks to the pot of gold.

Last week Verde’s tracks were spotted at Point Vicente Interpretive Center.



Eastview Dog Park: Eagle Scout Bench Building Project Complete!

On Saturday, March 20, a local Eagle Scout group gathered at Eastview Dog Park and installed a new park bench in the large dog enclosure. The youth volunteered during the weekend to build and install additional seating in the busy dog park. Eastview Dog Park

staff and patrons are very grateful for this added amenity and happy to see youth giving back to their community. Thank you, Eagle Scouts, for your hard work!



New REACH Activity: REACH Social Hour!

The **REACH program**, which serves the social and recreational needs of youths and adults with developmental disabilities, started up again with virtual activities in February!

This week, the REACH program introduced REACH Social Hour. REACH Social Hour provides a safe and fun space where participants can socialize and get to know each other. The activity kicked-off with a variety of ice breaker questions and continued with a series of table topic conversation prompts. Participants enjoyed socializing after a busy day and are thrilled to have a variety of REACH activities to choose from.



To RSVP for any of our upcoming activities and if you have any questions, please e-mail reach@rpvca.gov.

Meet RPV's Newest Rangers!

The City of Rancho Palos Verdes welcomed Park Rangers Edgar Gonzalez and Moris Sanchez to the Open Space Management team! Ranger Gonzalez will be patrolling the 1,400 acres of the Palos Verdes Nature Preserve, educating patrons about park rules and regulations, and enforcing violations. Ranger Gonzalez has previous experience in law enforcement, and in public safety, having worked with the City of Los Angeles.



Ranger Sanchez will one of the City's Parking Ambassadors educating patrons about parking issues related to the implementation of the new ParkMobile parking system on Crenshaw Boulevard and Park Place. He will be available to assist patrons and enforce violations. Ranger Sanchez has previous experience in education and public safety, having worked with the United States Forest Service.

Preserve and Beach Weekend Activity: Saturday, March 20 – Sunday, March 21

Public Contacts: 896

Notice to Appear Citations Issued: 0

Parking Citations Issued: 38

Violations observed (usually corrected and/or warning given): 34

In addition to patrols, regular maintenance, and educating the public on Preserve rules and regulations, the following activity took place during this reporting period:

Upcoming Meetings / Trainings:

The Preserve Public Forum is scheduled quarterly to provide an opportunity for the public to learn about past, current, and upcoming projects related to the management of the Nature Preserve. City representatives from the Recreation and Parks Department, Public Works Department, and Palos Verdes Land Conservancy staff attend to report out information and help answer any questions and concerns from the public. This meeting is an invaluable tool for the City and Palos Verdes Land Conservancy to gain public

feedback and involvement in Preserve operations. The next meeting will be held on **Wednesday, April 14 at 6pm**. Agenda topics and registration information will be released in the coming week.

Abalone Cove Reserve:

From March 14 to March 21, the following MPA contacts, all from Abalone Cove were made:

- Ranger/OSM contacts with MPA violators: 4
- Estimated number of animals prevented from being poached: 3
- Individuals deterred from poaching: 4 fishermen

The City is part of the Los Angeles Marine Protected Areas Collaborative Network and we have received support from them including pamphlets, stickers, educational training (limited due to COVID-19) and signage. Tracking our observations goes a long way to obtaining resources and identifying areas where we can improve upon.

The PVPLC conducted high resolution aerial surveys on Thursday, March 18, using drones to map out native and non-native species for the western end of Abalone Cove Reserve to move forward with Phase 3 of the restoration efforts taking place at Abalone Cove.

Forrestal Reserve:

On Sunday, March 21, staff was notified of a vehicle break-in at Ladera Linda parking lot in the afternoon. Rangers assisted the individuals contact the Sheriff's department.

OSM removed all inaccurate signs and repaired a vandalized fence at the Ladera Linda parking lot adjacent to the athletic fields. The athletic fields are owned and managed by the Palos Verdes Peninsula School District; any and all use is subject to their approval and requires a permit. Only authorized vehicles are permitted to park along Forrestal Drive behind the yellow iron gate. Vehicles locked behind the Forrestal Drive gate are subject to a citation. Please call the Lomita Sheriff Department at (310) 539-1661 to report violations or if patrons become locked in this area.

Portuguese Bend Reserve:

Staff identified and removed 6 incidents of graffiti and three stickers on City signs, fire hydrants, and culverts within the Portuguese Bend Reserve.

Three Sisters Reserve:

Staff were notified of numerous visitors parking illegally on Barkentine Road to access Three Sisters Reserve on weekends. Specifically, the area is restricted to park by permit only. Park Rangers will continue to monitor the area.

San Ramon Reserve:

Staff observed multiple counts of graffiti on guard rails, trashcans, signs, and on the pavement along the switchbacks in Palos Verdes Drive East. The graffiti was removed.

Parks and Preserve Weekend Report

Beaches, parks, and trails, including the Palos Verdes Nature Preserve, have been open since May 13 with physical distancing, in accordance with guidance from the County of Los Angeles. Please go to www.rpvca.gov for further information.

Below is a public usage summary report over the past weekend.

PALOS VERDES NATURE PRESERVE and ABALONE COVE

Public Contacts: 896

HESSE PARK - walking paths, playground, and grass area

Total park attendance: 2,070

Total interactions with the public: 54

RYAN PARK - walking paths, playground, basketball court, and grass area

Total park attendance: 596

Total interactions with the public: 60

LADERA LINDA PARK - walking paths, playground, basketball and paddle tennis courts, and grass area

Total park attendance: 324

Total interactions with the public: 13

EASTVIEW PARK - walking paths, playground, dog park and grass area

Total park attendance: 560

Total interactions with the public: 70

LOWER POINT VICENTE PARK - walking paths and grass area

Total park attendance: 6,006

Total interactions with the public: 71

Total Weekend Attendance*: 10,452

Total Interactions with Public*: 268

*Park attendance numbers reflect an approximate total park attendance over the past weekend. The attendance numbers are captured by park staff during walks around the park grounds at regular intervals throughout the day.




March 2021

Sunday	Monday	Tuesday	Wednesday	Thursday	Friday	Saturday
	1	2 7:00 pm – City Council Meeting (Hybrid In-Person/Virtual Meeting) @ Hesse Park	3	4	5	6
7	8 6:30 pm – TSC Special Meeting (Virtual Meeting)	9 7:00 pm – Planning Commission Meeting (Virtual Meeting)	10 5:30 pm – ACLAD Board Meeting (Virtual Meeting)	11	12	13
14	15 6:00 pm – IMAC Meeting (Virtual Meeting)	16 7:00 pm – City Council Meeting (Hybrid In-Person/Virtual Meeting) @ Hesse Park	17 12:00 pm – Mayor’s Lunch @ The Depot (Mayor Alegria) 1:30 pm – Sanitation District Meeting (Mayor Alegria)	18 7:00 pm – Finance Advisory Committee Meeting @ TBD 7:00 pm – Emergency Preparedness Committee (Virtual Meeting)	19	20
21	22 5:00 pm-Klondike Canyon Meeting @ Ladera Linda Community Center 6:30 pm – TSC Meeting (Virtual Meeting) Cancelled	23 7:00 pm – Planning Commission Meeting (Virtual Meeting)	24	25 6:00pm – Civic Center Advisory Committee (Virtual Meeting)	26 8:00 am—Mayor’s Breakfast @ Avenue Italy (Mayor Pro Tem Bradley/ Councilwoman Ferraro)	27
28	29 6:00 pm – IMAC Special Meeting (Virtual Meeting)	30 6:00 pm – City Council Special Meeting – Budget Workshop (Hybrid In-Person/Virtual Meeting) @ Hesse Park	31			



April 2021

Sunday	Monday	Tuesday	Wednesday	Thursday	Friday	Saturday
				1	2	3
4	5	6 7:00 pm – City Council Meeting (Hybrid In-Person/Virtual Meeting) @ Hesse Park	7	8	9	10  Whale of a Day (Virtual Event) www.whaleofaday.com
11	12 6:00 pm – City Council Special Meeting – CIP Workshop (Hybrid In-Person/Virtual Meeting) @ Hesse Park	13 7:00 pm – Planning Commission Meeting (Virtual Meeting)	14 5:30 pm – ACLAD Board Meeting (Virtual Meeting) 6:00 pm – Nature Preserve Public Forum (Virtual Meeting)	15 7:00 pm – Finance Advisory Committee Meeting (Virtual Meeting) 7:00 pm – Emergency Preparedness Committee (Virtual Meeting)	16	17 8:00 am–11:00 am – Document Shredding, Event @ City Hall Parking Lot
18	19 6:00 pm – IMAC Meeting (Virtual Meeting)	20 7:00 pm – City Council Meeting (Hybrid In-Person/Virtual Meeting) @ Hesse Park	21 12:00 pm – Mayor’s Lunch @ The Depot (Mayor Alegria) 1:30 pm – Sanitation District Meeting (Mayor Alegria)	22 6:00pm – Civic Center Advisory Committee (Virtual Meeting)	23 8:00 am—Mayor’s Breakfast @ TBD (Mayor Alegria/Councilman Cruikshank)	24
25	26 5:00 pm-Klondike Canyon Meeting @ Ladera Linda Community Center	27 7:00 pm – Planning Commission Meeting (Virtual Meeting)	28	29	30	



May 2021

Sunday	Monday	Tuesday	Wednesday	Thursday	Friday	Saturday
						1 6:00 am–5:00 pm – Rancho Caninos Dog Park Closed 9:00 am–3:00 pm – Household Hazardous Waste/Electronic Waste Roundup Event@ City Hall Yard
2	3	4 7:00 pm – City Council Meeting @ Hesse Park	5	6	7	8
9	10	11 7:00 pm – Planning Commission Meeting @ Hesse Park	12 5:30 pm – ACLAD Board Meeting (Virtual Meeting)	13	14	15
16	17 6:00 pm – IMAC Meeting @ City Hall Community Room	18 7:00 pm – City Council Meeting @ Hesse Park	19 12:00 pm – Mayor's Lunch @ The Depot (Mayor Alegria) 1:30 pm – Sanitation District Meeting (Mayor Alegria)	20 7:00 pm – Finance Advisory Committee Meeting @ TBD 7:00 pm – Emergency Preparedness Committee @ City Hall Community Room	21	22
23	24 5:00 pm-Klondike Canyon Meeting @ Ladera Linda Community Center 6:30 pm – TSC Meeting @ City Hall Community Room	25 7:00 pm – Planning Commission Meeting @ Hesse Park	26	27 6:00pm – Civic Center Advisory Committee @ City Hall Community Room	28 8:00 am—Mayor's Breakfast @ TBD (Mayor Alegria/Mayor Pro Tem Bradley)	29
30	31 Memorial Day – City Hall Closed					

TENTATIVE AGENDAS

Agenda items listed below will be presented to the City Council for their consideration

DEPARTMENT	AGENDA SECTION	AGENDA TITLE	ESTIMATED TIME
March 30, 2021			
SPECIAL MEETING - BUDGET WORKSHOP 6:00 PM (TUESDAY)			
April 6, 2021			
CLOSED SESSION/STUDY SESSION - 6:00 PM			
	CLOSED SESSION		
REGULAR MEETING - 7:00 PM			4:30
ADMIN	CONSENT CALENDAR	Minutes	1:00
ADMIN	CONSENT CALENDAR	Letter in Support of AJR2 (Assembly Joint Resolution on DDT matters)	
ADMIN	CONSENT CALENDAR	Opposition Letter AB377	
ADMIN	CONSENT CALENDAR	Receive and file a report on Prescription Drug Drop Off sites	
ADMIN	CONSENT CALENDAR	Award of PSA with Piasky Solutions for Western Avenue Economic Development	
PUBLIC WORKS	CONSENT CALENDAR	Peninsula Water Management Group Amendment to the CIMP MOU and Revision of EWMP and RAA MOU	
PUBLIC WORKS	CONSENT CALENDAR	Approve the HHW Siting Agreement with LA County and the Sanitation Districts for the Household Hazardous Waste Roundup	
PUBLIC WORKS	CONSENT CALENDAR	Ordinance to Amend RPVMC Chapter 15.42 Floodplain Management	
PUBLIC WORKS	CONSENT CALENDAR	Receive Performance Audit of EDCO	
PUBLIC WORKS	CONSENT CALENDAR	NOC for the Coastal Bluff Fence	
PUBLIC WORKS	CONSENT CALENDAR	Award of Construction Contract to NR Development, Inc. and PSA for Inspection Services to Southern California Electrical Firm for Caddington Area 9	
PUBLIC WORKS	CONSENT CALENDAR	Amendment No. 2 to MOU with Peninsula Cities for MS4 Permit	
PUBLIC WORKS	CONSENT CALENDAR	Amendment to Siemens Industry Streetlight Maintenance Contract	
FINANCE	CONSENT CALENDAR	Treasury Report	
FINANCE	CONSENT CALENDAR	Warrant Register	
CDD	PUBLIC HEARING	Consider Planning Entitlements for Ladera Linda Community Center & Park Project	2:30
PUBLIC WORKS	REGULAR BUSINESS	Employee Classification and Compensation Study	0:30
April 12, 2021			
SPECIAL MEETING - CIP WORKSHOP 6:00 PM (MONDAY)			
April 20, 2021			

TENTATIVE AGENDAS

Agenda items listed below will be presented to the City Council for their consideration

DEPARTMENT	AGENDA SECTION	AGENDA TITLE	ESTIMATED TIME
INTERVIEWS/CLOSED SESSION/STUDY SESSION - 6:00 PM			
	CLOSED SESSION	NO ITEMS SCHEDULED AT THIS TIME	
	SPECIAL MEETING	Interviews EPC Vacancies	
REGULAR MEETING - 7:00 PM			4:30
ADMIN	CONSENT CALENDAR	Minutes	1:00
FINANCE	CONSENT CALENDAR	Warrant Register	
REC & PARKS	CONSENT CALENDAR	Preserve 2019 Annual Report	
PUBLIC WORKS	CONSENT CALENDAR	Accept ADA Transition Plan	
FINANCE	PUBLIC HEARING	Consider Adopting Fees Cost Study Resolution	0:45
ADMIN	REGULAR BUSINESS	Review of Cal Water Rate Increase	0:20
ADMIN	REGULAR BUSINESS	Appoint Members to the EPC	0:10
ADMIN	REGULAR BUSINESS	City Council Policy Manual Review	1:00
ADMIN	REGULAR BUSINESS	Annual Review of Cox Communications	0:20
PUBLIC WORKS	REGULAR BUSINESS	Completion of Preserve Acacia Removal Project	0:10
PUBLIC WORKS	REGULAR BUSINESS	Provide Direction on Residential Solid Waste Contract	0:15
May 4, 2021			
CLOSED SESSION/STUDY SESSION - 6:00 PM			
	CLOSED SESSION	NO ITEMS SCHEDULED AT THIS TIME	
REGULAR MEETING - 7:00 PM			4:30
ADMIN	CONSENT CALENDAR	Minutes	1:00
FINANCE	CONSENT CALENDAR	Treasury Report	
FINANCE	CONSENT CALENDAR	Warrant Register	
FINANCE	CONSENT CALENDAR	Employee Compensation Report	
PUBLIC WORKS	CONSENT CALENDAR	Award Consultant contract for Residential Solid Waste	
CDD	PUBLIC HEARING	Consider Adopting Ord to comply with Coastal Sage Scrub	0:15
CDD	PUBLIC HEARING	Consider Planning Entitlements and Financing options for Ladera Linda Community Center & Park Project	1:30
CDD	REGULAR BUSINESS	Informational Report on City Council Policy No. 49 on View Corridors	0:30
ADMN	REGULAR BUSINESS	Adopt Engineering and Traffic Survey	0:30
ADMIN	REGULAR BUSINESS	Sakura Sister City Update	0:15

TENTATIVE AGENDAS

Agenda items listed below will be presented to the City Council for their consideration

DEPARTMENT	AGENDA SECTION	AGENDA TITLE	ESTIMATED TIME
May 18, 2021			
CLOSED SESSION/STUDY SESSION - 6:00 PM			
	CLOSED SESSION	NO ITEMS SCHEDULED AT THIS TIME	
REGULAR MEETING - 7:00 PM			4:00
ADMIN	CONSENT CALENDAR	Minutes	1:00
FINANCE	CONSENT CALENDAR	Warrant Register	
	PUBLIC HEARING		
PUBLIC WORKS	REGULAR BUSINESS	West Basin Water District Recycle Water report	0:30
FINANCE	REGULAR BUSINESS	Preliminary Budget Review	0:30
PUBLIC WORKS	REGULAR BUSINESS	Consider Lower Pt. Vicente Master Plan	1:00
PUBLIC WORKS	REGULAR BUSINESS	Reassess Encroachment Permit Issuance Protocols	0:30
June 1, 2021			
CLOSED SESSION/STUDY SESSION - 6:00 PM			
	CLOSED SESSION	NO ITEMS SCHEDULED AT THIS TIME	
REGULAR MEETING - 7:00 PM			3:50
ADMIN	CONSENT CALENDAR	Minutes	1:00
PUBLIC WORKS	CONSENT CALENDAR	Contract extension for Ardurra for Master Plan for Lower Point Vicente Park Improvements	
FINANCE	CONSENT CALENDAR	Treasury Report	
FINANCE	CONSENT CALENDAR	Warrant Register	
FINANCE	PUBLIC HEARING	Conduct a public hearing on the Fiscal Year 2021-22 Draft Budget for all City's funds and the Five-Year Capital Improvement Program	0:15
PUBLIC WORKS	PUBLIC HEARING	ABCove Sewer Financing Options	1:30
ADMIN	REGULAR BUSINESS	Appointment of Commission and Committee Chairs	0:10
PUBLIC WORKS	REGULAR BUSINESS	Consider License Agmt w/ So Cal Gas for Small Wireless Facilities	0:15
FINANCE	REGULAR BUSINESS	Receive and file the draft 2022 Five-Year Financial Model (2022 Model)	0:10
June 15, 2021			
CLOSED SESSION/STUDY SESSION - 6:00 PM			
	CLOSED SESSION	NO ITEMS SCHEDULED AT THIS TIME	

TENTATIVE AGENDAS

Agenda items listed below will be presented to the City Council for their consideration

DEPARTMENT	AGENDA SECTION	AGENDA TITLE	ESTIMATED TIME
REGULAR MEETING - 7:00 PM			2:10
ADMIN	CONSENT CALENDAR	Minutes	1:00
FINANCE	CONSENT CALENDAR	Warrant Register	
FINANCE	CONSENT CALENDAR	Approve the ongoing professional services agreements and approve blanket purchase orders for FY 2021-22 in excess of \$25,000	
FINANCE	CONSENT CALENDAR	Adopt a resolution to establish the City's appropriation limit for Fiscal year 2021-22	
FINANCE	CONSENT CALENDAR	Adopt the FY 2021-22 Investment Policy for the City of Rancho Palos Verdes	
FINANCE	PUBLIC HEARING	Conduct a public hearing on the Fiscal Year 2021-22 Draft Budget for all City's funds and the Five-Year Capital Improvement Program (Cont. from June 1st)	0:10
ADM	REGULAR BUSINESS	Introduce Aging Disability Resource Connection Program	0:15
ADMIN	REGULAR BUSINESS	Adoption of Fy 21-22 City Council Goals	0:15
FUTURE AGENDA ITEMS - Identified at Council meetings and pending receipt of memo from Councilmember			
<u>Request Date:</u>	<u>Requested By:</u>	<u>Item:</u>	
8/6/2019	Dyda	Policy on recording/memorializing Council's requests/direction for future agenda items.	
FUTURE AGENDA ITEMS TO BE AGENDIZED			0:15
<u>Request Date:</u>	<u>Requested By:</u>	<u>Item:</u>	<u>Scheduled Date:</u>
7/16/2019	Dyda	Abalone Cove Sewer Financing Options	6/1/2021
10/15/2019	Cruikshank	West Basin Water District Recycle Water report	5/18/2021
7/21/2020	Alegria	Reassess Encroachment Permit Issuance Protocols	5/18/2021
2/16/2021	Cruikshank	Informational Report on City Council Policy No. 49 on View Corridors	5/4/2021
3/2/2021	Bradley	Review of City Council Policy Manual	4/20/2021
3/16/2021	Cruikshank	Review of Cal Water Rate Increase	4/20/2021
CITY MANAGER REPORT			0:15

RPVtv Cox 33 / FIOS 38 Programming Schedule Guide Schedule - 3/28/2021 to 4/3/2021

	Sunday	Monday	Tuesday	Wednesday	Thursday	Friday	Saturday
	March 28, 2021	March 29, 2021	March 30, 2021	March 31, 2021	April 1, 2021	April 2, 2021	April 3, 2021
6:00 AM - 6:30 AM	Fitness Programming	Fitness Programming	Fitness Programming	Fitness Programming	Fitness Programming	Fitness Programming	Fitness Programming
6:30 AM - 7:00 AM	Fitness Programming	Fitness Programming	Fitness Programming	Fitness Programming	Fitness Programming	Fitness Programming	Fitness Programming
7:00 AM - 7:30 AM	RPV City Talk	RPV City Talk	RPV City Talk	RPV City Talk	RPV City Talk	RPV City Talk	RPV City Talk
7:30 AM - 8:00 AM	Around the Peninsula	Around the Peninsula	Around the Peninsula	Around the Peninsula	Around the Peninsula	Around the Peninsula	Around the Peninsula
8:00 AM - 8:30 AM	Peninsula Seniors Connections	Peninsula Seniors Connections	Peninsula Seniors Connections	Peninsula Seniors Connections	Peninsula Seniors Connections	Peninsula Seniors Connections	Peninsula Seniors Connections
8:30 AM - 9:00 AM							
9:00 AM - 9:30 AM	Fitness Programming	Fitness Programming	Fitness Programming	Fitness Programming	Fitness Programming	Fitness Programming	Fitness Programming
9:30 AM - 10:00 AM	Fitness Programming	Fitness Programming	Fitness Programming	Fitness Programming	Fitness Programming	Fitness Programming	Fitness Programming
10:00 AM -10:30AM	Lectures with Lianne	Lectures with Lianne	Lectures with Lianne	Lectures with Lianne	Lectures with Lianne	Lectures with Lianne	Lectures with Lianne
10:30 AM - 11 AM							
11:00 AM -11:30 AM	RPV City Talk	RPV City Talk	RPV City Talk	RPV City Talk	RPV City Talk	RPV City Talk	RPV City Talk
11:30 AM -12:00PM	Around the Peninsula	Around the Peninsula	Around the Peninsula	Around the Peninsula	Around the Peninsula	Around the Peninsula	Around the Peninsula
12:00 PM -12:30PM	Red Car History Bob Henry	Red Car History Bob Henry	Red Car History Bob Henry	Edmond Doak Aviation Pioneer Part 1	Edmond Doak Aviation Pioneer Part 1	Edmond Doak Aviation Pioneer Part 1	Edmond Doak Aviation Pioneer Part 1
12:30 PM - 1:00PM							
1:00 PM - 1:30PM	Peninsula Seniors Connections	Peninsula Seniors Connections	Peninsula Seniors Connections	Peninsula Seniors Connections	Peninsula Seniors Connections	Peninsula Seniors Connections	Peninsula Seniors Connections
1:30 PM - 2:00PM							
2:00 PM - 2:30PM	Fitness Programming	Fitness Programming	Fitness Programming	Fitness Programming	Fitness Programming	Fitness Programming	Fitness Programming
2:30 PM - 3:00PM	Fitness Programming	Fitness Programming	Fitness Programming	Fitness Programming	Fitness Programming	Fitness Programming	Fitness Programming
3:00 PM - 3:30PM	RPV City Talk	RPV City Talk	RPV City Talk	RPV City Talk	RPV City Talk	RPV City Talk	RPV City Talk
3:30 PM - 4:00 PM	Around the Peninsula	Around the Peninsula	Around the Peninsula	Around the Peninsula	Around the Peninsula	Around the Peninsula	Around the Peninsula
4:00 PM - 4:30PM	RPV City Talk	RPV City Talk	RPV City Talk	RPV City Talk	RPV City Talk	RPV City Talk	RPV City Talk
4:30 PM - 5:00PM	Around the Peninsula	Around the Peninsula	Around the Peninsula	Around the Peninsula	Around the Peninsula	Around the Peninsula	Around the Peninsula
5:00 PM - 5:30PM	Playing the Field- Local	Playing the Field- Local	Playing the Field- Local	Playing the Field- Local	Playing the Field- Local	Playing the Field- Local Edition	Playing the Field- Local
5:30 PM - 6:00PM	Fitness Programming	Fitness Programming	Fitness Programming	Fitness Programming	Fitness Programming	Fitness Programming	Fitness Programming
6:00 PM - 6:30PM	RPV City Talk	RPV City Talk	RPV City Talk	RPV City Talk	RPV City Talk	RPV City Talk	RPV City Talk
6:30 PM - 7:00PM	RPV City Talk	RPV City Talk	RPV City Talk	RPV City Talk	RPV City Talk	RPV City Talk	RPV City Talk
7:00 PM - 7:30PM	Edmond Doak Aviation Pioneer Part 1	Edmond Doak Aviation Pioneer Part 1	Edmond Doak Aviation Pioneer Part 1	Edmond Doak Aviation Pioneer Part 2	Edmond Doak Aviation Pioneer Part 2	Edmond Doak Aviation Pioneer Part 2	Edmond Doak Aviation Pioneer Part 2
7:30 PM - 8:00PM							
8:00 PM - 8:30PM	Around the Peninsula	Around the Peninsula	Around the Peninsula	Around the Peninsula	Around the Peninsula	Around the Peninsula	Around the Peninsula
8:30 PM - 9:00PM	Playing the Field- Local	Playing the Field- Local	Playing the Field- Local	Playing the Field- Local	Playing the Field- Local	Playing the Field- Local Edition	Playing the Field- Local
9:00 PM - 9:30PM	RPV City Talk	RPV City Talk	RPV City Talk	RPV City Talk	RPV City Talk	RPV City Talk	RPV City Talk
9:30 PM - 10:00PM	RPV City Talk	RPV City Talk	RPV City Talk	RPV City Talk	RPV City Talk	RPV City Talk	RPV City Talk
10:00 PM -10:30PM	Lectures with Lianne	Lectures with Lianne	Lectures with Lianne	Lectures with Lianne	Lectures with Lianne	Lectures with Lianne	Lectures with Lianne
10:30 PM -11:00PM							
11:00 PM -11:30PM	Peninsula Seniors Connections	Peninsula Seniors Connections	Peninsula Seniors Connections	Peninsula Seniors Connections	Peninsula Seniors Connections	Peninsula Seniors Connections	Peninsula Seniors Connections
11:30 PM -12:00 AM							
12:00 AM - 1:00 AM	Community Announcements	Community Announcements	Community Announcements	Community Announcements	Community Announcements	Community Announcements	Community Announcements
1:00 AM - 6:00 AM	Community Announcements	Community Announcements	Community Announcements	Community Announcements	Community Announcements	Community Announcements	Community Announcements

	Sunday	Monday	Tuesday	Wednesday	Thursday	Friday	Saturday
	March 28, 2021	March 29, 2021	March 30, 2021	March 31, 2021	April 1, 2021	April 2, 2021	April 3, 2021
6:00 AM - 6:30 AM							
6:30 AM - 7:00 AM							
7:00 AM - 7:30 AM	The City of Rancho Palos Verdes City Council Meeting March 16, 2021	The City of Rancho Palos Verdes City Council Meeting March 16, 2021	The City of Rancho Palos Verdes City Council Meeting March 16, 2021	The City of Rancho Palos Verdes City Council Meeting March 16, 2021	The City of Rancho Palos Verdes City Council Meeting March 16, 2021	The City of Rancho Palos Verdes City Council Meeting March 16, 2021	The City of Rancho Palos Verdes City Council Meeting March 16, 2021
7:30 AM - 8:00 AM							
8:00 AM - 8:30 AM							
8:30 AM - 9:00 AM							
9:00 AM - 9:30 AM							
9:30 AM - 10:00 AM							
10:00 AM -10:30AM							
10:30 AM -11:00AM							
11:00 AM -11:30 AM	The City of Rancho Palos Verdes Planning Commission Meeting March 23, 2021	The City of Rancho Palos Verdes Planning Commission Meeting March 23, 2021	The City of Rancho Palos Verdes Planning Commission Meeting March 23, 2021	The City of Rancho Palos Verdes Planning Commission Meeting March 23, 2021	The City of Rancho Palos Verdes Planning Commission Meeting March 23, 2021	The City of Rancho Palos Verdes Planning Commission Meeting March 23, 2021	The City of Rancho Palos Verdes Planning Commission Meeting March 23, 2021
11:30 AM -12:00PM							
12:00 PM -12:30PM							
12:30 PM - 1:00PM							
1:00 PM - 1:30PM							
1:30 PM - 2:00PM							
2:00 PM - 2:30PM							
2:30 PM - 3:00PM	Community Announcements	Community Announcements	Community Announcements	Community Announcements	Community Announcements	Community Announcements	Community Announcements
3:00 PM - 3:30PM	Community Announcements	Community Announcements	Community Announcements	Community Announcements	Community Announcements	Community Announcements	Community Announcements
3:30 PM - 4:00PM							
4:00 PM - 4:30PM	Community Announcements	Community Announcements	Community Announcements	Community Announcements	Community Announcements	Community Announcements	Community Announcements
4:30 PM - 5:00PM							
5:00 PM - 5:30PM	Community Announcements	Community Announcements	Community Announcements	Community Announcements	Community Announcements	Community Announcements	Community Announcements
5:30 PM - 6:00PM							
6:00 PM - 6:30PM	Community Announcements	Community Announcements	Community Announcements	Community Announcements	Community Announcements	Community Announcements	Community Announcements
6:30 PM - 7:00PM							
7:00 PM - 7:30PM	Community Announcements	The Palos Verdes Peninsula Unified School District (PVPUSD) Board of Education Meeting	Community Announcements	Community Announcements	Community Announcements	Community Announcements	Community Announcements
7:30 PM - 8:00PM							
8:00 PM - 8:30PM	The City of Rancho Palos Verdes City Council Meeting March 16, 2021	The Palos Verdes Peninsula Unified School District (PVPUSD) Board of Education Meeting	The City of Rancho Palos Verdes City Council Meeting March 16, 2021	The City of Rolling Hills Estates City Council Meeting	The City of Rancho Palos Verdes City Council Meeting March 16, 2021	The City of Rolling Hills Estates City Council Meeting	The City of Rancho Palos Verdes City Council Meeting March 16, 2021
8:30 PM - 9:00PM							
9:00 PM - 9:30PM							
9:30 PM - 10:00PM							
10:00 PM -10:30PM							
10:30 PM -11:00PM							
11:00 PM -11:30PM							
11:30 PM -12:00 AM							
12:00 AM - 1:00 AM							
1:00 AM - 6:00 AM							



LOS ANGELES COUNTY SHERIFF'S DEPARTMENT- LOMITA STATION **REPORTED CRIMES & ARRESTS BETWEEN (03/07/2021 - 03/13/2021)**



LOMITA:

CRIME	FILE #	RD	DATE	TIME	LOCATION-PUBLIC	METHOD OF ENTRY	LOSS-PUBLIC	ADDITIONAL INFORMATION-PUBLIC
ATTEMPT GRAND THEFT (CATALYTIC CONVERTER)	21-00752	1710	3/7/2021	0530	2000 BLK LOMITA PARK PL	CATALYTIC CONVERTER	NO LOSS	SUSPECT(S) UNKNOWN
GRAND THEFT (CATALYTIC CONVERTER)	21-00768	1710	3/4/2021-3/7/2021	1800-0830	24000 BLK NARBONNE AVE	CATALYTIC CONVERTER	CATALYTIC CONVERTER	SUSPECT(S) UNKNOWN
PETTY THEFT	21-00808	1711	3/10/2021	1930	25000 BLK PENNSYLVANIA AVE	N/A	SPRAY CAN	SUSPECT MALE/507-508/160-170 WRG DARK COLORED CLOTHING.
SHOPLIFTING	21-00839	1714	3/12/2021	1630	1900 PCH	OPEN FOR BUSINESS	CHECK	S1 MH/30-40'S/509/MEDIUM BUILD/BALD. S2 FEMALE/30-40'S/506/MEDIUM BUILD/BRN HAIR.
ATTEMPT GRAND THEFT	21-00850	1710	3/12/2021-3/13/2021	0630-0630	2100 BLK 240TH ST	TAILGATE	NO LOSS	SUSPECT(S) UNKNOWN
BURGLARY (BUSINESS)	21-00867	1714	3/13/2021	0342	2000 BLK PCH	GLASS DOOR REMOVED	IPAD	S1 MH/25-30/510/MEDIUM BUILD WRG A BLK BEANIE AND GRY SWEATER W/ NIKE LOGO IN THE FRONT. S2 UNK DESC.
TOTAL ARRESTS: CARRYING A CONCEALED DIRK OR DAGGER - 1, DRUGS - 1, POSSESSION OF BRASS KNUCKLES - 1, POSSESSION OF A TEAR GAS - 1, VEHICLE VIOLATIONS - 4, WARRANTS - 5								

RANCHO PALOS VERDES:

CRIME	FILE #	RD	DATE	TIME	LOCATION-PUBLIC	METHOD OF ENTRY	LOSS-STATION	LOSS-PUBLIC
GRAND THEFT (AUTO)	21-00776	1747	3/9/2021	0215	27000 BLK AVENITA DEL MESA	N/A	BLK 2009 MERCEDES E350	SUSPECT(S) UNKNOWN
GRAND THEFT (AUTO)	21-00779	1735	3/8/2021-3/9/2021	1700-0700	28000 BLK LOBROOK DR	N/A	WHITE 2011 HONDA CIVIC	SUSPECT(S) UNKNOWN
GRAND THEFT	21-00785	1730	3/8/2021-3/9/2021	1420-1400	5300 BLK LITTLEBOW RD	PACKAGE THEFT	PACKAGE	SUSPECT(S) UNKNOWN
PETTY THEFT	21-00819	1744	3/10/2021-3/11/2021	0900-1000	2000 BLK SUANA DR	MAIL THEFT	MAIL	SUSPECT(S) UNKNOWN

GRAND THEFT (CATALYTIC CONVERTER)	21-00841	1732	3/12/2021	0630- 1200	29000 BLK OCEANPOINT RD	CATALYTIC CONVERTER	CATALYTIC CONVERTER	SUSPECT MH/MEDIUM BUILD WRG A BLK FACE MASK AND GRY SWEATER. SUSP WAS SEEN LEAVING LOC IN A RED 2001 NISSAN FRONTIER.
GRAND THEFT (AUTO)	21-00861	1730	3/13/2021- 3/14/2021	2200- 0700	5000 BLK BAYRIDGE RD	N/A	GRY 2004 CHEVROLET SILVERADO	SUSPECT(S) UNKNOWN
ATTEMPT BURGLARY (VEHICLE)	21-00875	1746	3/12/2021- 3/14/2021	1800- 1100	1900 BLK JAYBROOK DR	FRONT DRIVER'S SIDE WINDOW DAMAGED	NO LOSS	SUSPECT(S) UNKNOWN
TOTAL ARRESTS: DRUGS - 2								

ROLLING HILLS:

CRIME	FILE #	RD	DATE	TIME	LOCATION-PUBLIC	METHOD OF ENTRY	LOSS-STATION	LOSS-PUBLIC
NO CRIMES DURING THIS TIME								
NO ARRESTS DURING THIS TIME								

ROLLING HILLS ESTATES:

CRIME	FILE #	RD	DATE	TIME	LOCATION-PUBLIC	METHOD OF ENTRY	LOSS-STATION	LOSS-PUBLIC
GRAND THEFT (CATALYTIC CONVERTER)	21-00762	1720	3/7/2021- 3/8/2021	1800- 0830	26000 BLK DUNWOOD RD	CATALYTIC CONVERTER	CATALYTIC CONVERTER	SUSPECT(S) UNKNOWN
GRAND THEFT (CATALYTIC CONVERTER)	21-00765	1724	3/8/2021	0900- 1000	500 BLK DEEP VALLEY DR	CATALYTIC CONVERTER	CATALYTIC CONVERTER	SUSPECT(S) UNKNOWN
BURGLARY (VEHICLE)	21-00829	1720	3/12/2021	1015- 1030	26000 BLK CRENSHAW BLVD	FRONT DRIVER SIDE WINDOW SMASHED/ FRONT PASSENGER SIDE WINDOW SHATTERED	PURSES, IPAD, PEN, CDLS, MISC CARDS, CHECKBOOK, WALLET, ID CARD, US CURRENCY, SUNGLASSES, COSMETIC BAG	SUSPECT(S) UNKNOWN
TOTAL ARRESTS: DRUGS - 1, DRUNK IN PUBLIC - 1, VANDALISM - 1, VEHICLE VIOLATIONS - 1, WARRANTS - 1								

SAN PEDRO:

CRIME	FILE #	RD	DATE	TIME	LOCATION-PUBLIC	METHOD OF ENTRY	LOSS-STATION	LOSS-PUBLIC
GRAND THEFT (AUTO)	21-00759	1750	3/7/2021- 3/8/2021	2300- 0500	600 BLK BUTTE AVE	N/A	BLK 1989 NISSAN D21	SUSPECT(S) UNKNOWN

TOTAL ARRESTS: WARRANTS - 1

PVP:

CRIME	FILE #	RD	DATE	TIME	LOCATION-PUBLIC	METHOD OF ENTRY	LOSS-STATION	LOSS-PUBLIC
GRAND THEFT (AUTO)	21-00774	1753	2/5/2021- 2/8/2021	0000- 0000	3600 BLK ESTATES LN	N/A	TAN 2008 TOYOTA CAMRY	SUSPECT(S) UNKNOWN
NO ARRESTS DURING THIS TIME								

**Data included in this report is time sensitive and subject to change.

PUBLIC RECORDS ACT REQUESTS - TRACKING LOG 2021

DATE OF REQUEST	DATE RECEIVED	REQUESTOR	SUBJECT	ACTION TAKEN
2/25/2021	2/25/2021	Paula Lavigne (ESPN)	Copy of records of written correspondence of complaints, traffic and/or traffic volume studies, and repair and improvement plans, for the stretch of Hawthorne Boulevard from Silver Spur Road to Palos Verdes Drive from Jan. 1, 2016, to present.	2/25/21 AA Zweizig forwarded request to staff. 3/8/21 14-day extension letter sent. 3/22/21 Determination Letter sent.
2/25/2021	2/25/2021	Josh Peter (USA Today)	Request for all records and documents related to any city investigations into traffic accidents on Hawthorne Blvd. between Silver Spur Road and PV Drive North	2/25/21 AA Zweizig forwarded request to staff. 3/8/21 14-day extension letter sent. 3/22/21 Determination Letter sent.
1/22/2021	3/4/2021	Adishian Law Group PC	PRA for records relating to 29254 PVDE	City Attorney Aleshire received letter from atty -CDD has received request and is confirming whether documents were provided in multiple previous requests. 3/16/21 AA Zweizig sent determination letter and first production of documents.
3/16/2021	3/16/2021	Melissa Lopez (FOX 11)	Requesting all emails within the city that are related to Tiger Woods crash that happened on Feb 23.	3/16/21 AA Momoli forwarded request to staff.
3/23/2021	3/23/2021	Francis Rodriguez	Requesting for utilities along western, between avenida aprenda and w capitol dr along western ave.	3/23/21 AA Momoli forwarded request to staff.

City of Rancho Palos Verdes 2021 Legislation Positions

Bill Text	Summary	RPV Position	RPV Correspondence	SBCCOG Position	Cal Cities Position	Bill Status
<u>SB 9 (Atkins)</u> Housing Development Approvals	SB 9 would limit local land use authority by requiring ministerial approval of multi-residential unit housing developments.	The City Council opposed this bill at the Council Meeting on February 2, 2021. The Peninsula Cities sent a letter opposing this bill on February 26, 2021.	<u>Letter of Opposition and Staff Report (PDF)</u>	Oppose	Oppose Unless Amend	Amended and re-referred to Senate Housing Committee 02/24/21
<u>SB 10 (Wiener)</u> Planning and Zoning: Housing Development: Density	SB 10 would limit local land use authority related to high-density zoning in transit-rich, jobs-rich areas.	The City Council opposed this bill at the Council Meeting on February 2, 2021.	<u>Letter of Opposition and Staff Report (PDF)</u>	Monitor	Watch	Referred to Senate Committees on Governance & Finance and Housing 01/28/21
<u>AB 14 (Aguiar-Curry)</u> Communications: Broadband Services: California Advanced Services Fund	AB 14 would deploy broadband infrastructure to close the digital divide, with a goal to provide broadband access to no less than 98 percent of California households in each California Advanced Services Fund (CASF) consortia region.	Watch	<u>Fact Sheet (PDF)</u>	Support	Support	Referred to Assembly Committees on Communications and Conveyance & Local Government 01/11/21
<u>AB 34 (Muratsuchi)</u> Communications: Broadband for All Act of 2022	AB 34 would issue a state ballot measure for the issuance of bonds to fund increased access to broadband in unserved and underserved communities.	Watch	<u>Fact Sheet (PDF)</u>	Support	Support in Concept	Re-referred to Assembly Committee on Communications & Conveyance 03/16/21
<u>AB 339 (Lee)</u> State and Local Government: Local Meeting	AB 339 would require cities to have call-in and internet public participation at all City Council meetings.	Watch	<u>Fact Sheet (PDF)</u>		Watch	Introduced 01/27/21
<u>AB 617 (Davies)</u> Planning and Zoning: Regional Housing Needs: Exchange of Allocation	AB 617 would authorize local jurisdictions to transfer all or a portion of its allocation of regional housing need (RHNA) to another jurisdiction.	Watch	<u>Fact Sheet (PDF)</u>		Watch	Referred to Assembly Committees on Housing & Community Development and Local Government 02/25/21
<u>AB 1258 (Nguyen)</u> Housing Element: Regional Housing Need Plan: Judicial Review	AB 1258 would subject final regional housing need (RHNA) plans to judicial review.	Watch	<u>Fact Sheet (PDF)</u>		Watch	Re-referred to Assembly Committees on Housing & Community Development 03/23/21

City of Rancho Palos Verdes 2021 Legislation Positions

Bill Text	Summary	RPV Position	RPV Correspondence	SBCCOG Position	Cal Cities Position	Bill Status
<u>AB 1295 (Muratsuchi)</u> Residential Development Agreements: Very High Fire Risk Areas	AB 1295 would prohibit cities or counties from entering into a residential development agreement in a VHFHSZ.	Watch	<u>Fact Sheet (PDF)</u>		Watch	Referred to Assembly Committees on Local Government and Housing & Community Development 03/04/21
<u>ACA 7 (Muratsuchi)</u> Local Government: Police Power: Municipal Affairs: Land Use and Zoning	ACA 7, upon passage by the legislature and with support from voters, would amend the State Constitution to require certain local land-use controls and zoning regulations remain within incorporated communities when in conflict over general laws.	Watch	<u>Fact Sheet (PDF)</u>			Introduced 03/16/21
<u>AJR 2 (O'Donnell)</u> Coastal and Marine Waters: Santa Catalina Island: DDT	AJR 2 would request that the US Congress and the EPA take all measures necessary to prevent further damage to California's citizens, wildlife, and natural resources by the DDT waste dumped in the waters near Santa Catalina Island.	Watch	<u>Fact Sheet (PDF)</u>		Watch	Introduced 12/07/20
<u>SB 4 (Gonzalez)</u> Communications: California Advanced Services Fund	SB 4 would require the Governor's Office of Business and Economic Development to work with other agencies to explore ways to facilitate streamlining of local land use approvals for projects related to broadband infrastructure deployment and connectivity.	Watch	<u>Fact Sheet (PDF)</u>	Support	Support	Referred to Senate Committees on Energy, Utilities & Communication and Judiciary 01/28/21
<u>SB 12 (McGuire)</u> Local Government: Planning and Zoning: Wildfires	SB 12 would require jurisdictions to identify the locations of all VHFHSZs in the land use element of their general plan and include a comprehensive retrofit strategy to reduce the risk of property loss and damage during wildfires.	Watch	<u>Fact Sheet (PDF)</u>		Watch	Referred to Senate Committees on Governance & Finance and Housing 01/28/21
<u>SB 15 (Portantino)</u> Housing Development: Incentives: Rezoning of Idle Retail Sites	SB 15 would provide incentive grants to local governments that rezone idle big-box retail or shopping center sites to allow the development of housing instead.	Watch	<u>Fact Sheet (PDF)</u>	Support	Watch	Re-referred to Senate Committee on Housing 03/08/21

City of Rancho Palos Verdes 2021 Legislation Positions

Bill Text	Summary	RPV Position	RPV Correspondence	SBCCOG Position	Cal Cities Position	Bill Status
<u>SB 55 (Stern)</u> VHFHSZ: Development Prohibition	SB 55 would prohibit the creation or approval of a new commercial or residential development in a very high fire hazard severity zone (VHFHSZ).	Watch	<u>Fact Sheet (PDF)</u>	Monitor	Watch	Re-referred to Senate Committees on Governance & Finance and Housing 03/03/21
<u>SB 83 (Allen)</u> California Infrastructure and Economic Development Bank: Sea Level Rise Revolving Loan Program	SB 83 would create the Sea Level Rise Revolving Loan Program to provide low-interest rates to local jurisdictions for the purchase of coastal properties identified as vulnerable.	Watch	<u>Fact Sheet (PDF)</u>	Support	Watch	Re-referred to Senate Committee on Governance & Finance 03/16/21
<u>SB 278 (Leyva)</u> Public Employee's Retirement System: Disallowed Compensation: Benefits Adjustments	SB 278 would require public agencies to directly pay retirees and/or their beneficiaries disallowed retirement benefits using general fund dollars.	Watch	<u>Fact Sheet (PDF)</u>		Oppose	Re-referred to Senate Committee on Judiciary 03/23/21
<u>SB 477 (Wiener)</u> General Plan: Annual Report	SB 477 would require local planning agencies to provide more robust data to the state related to housing streamlining measures and progress with their share of RHNA.	Watch	<u>Fact Sheet (PDF)</u>		Watch	Referred to Senate Committee on Housing 02/25/21

ALL CITY MANAGEMENT SERVICES

Now Hiring School Crossing Guards for the Palos Verdes Peninsula Unified School District



- Would you like to work part-time?
- Would you like to work only the days school is in session and not have to work nights, weekends or holidays?
- Would you like a job protecting children while working a before and after school shift?

If you can answer "YES" to these questions, we are
interested in talking to you about being a

SCHOOL CROSSING GUARD

NO EXPERIENCE NECESSARY - TRAINING PROVIDED

Seniors and Students (over 18) Welcome!

For more information, please call:

(800) 540-9290

OR YOU CAN APPLY BY EMAILING US AT
ads@thecrossingguardcompany.com

January 20, 2021

Via U.S. Mail and Email

Steve Dickson, Administrator
Federal Aviation Administration
U.S. Department of Transportation
800 Independence Ave, SW
Washington D.C., 20591

SUBJECT: Request for Relocation of Intensive Flight and Aerobatic Training Area

Dear Mr. Dickson,

I am writing you on behalf of the residents and City Council of the City of Rancho Palos Verdes located in Los Angeles County on the Palos Verdes Peninsula (Peninsula). The City has had a long history of expressing citizen concerns to the Federal Aviation Administration (FAA) regarding airspace noise impacts. There is an FAA-designated Intensive Flight and Aerobatic Training Area offshore to the City of Rancho Palos Verdes (RPV). This flight training area is specifically located offshore, along the City's southerly shoreline. Due to the training site's close proximity to the City's residential and resort developments, City officials receive airspace noise complaints from its residents and visitors.

Understandably, there is a need to have pilots train over the skies of the Los Angeles County region. However, the offshore designated flight training area was established by the FAA at a time when the coastal area adjacent to RPV did not have the intensive residential and recreational developments it has today.

The City Council of Rancho Palos Verdes identifies this noise as a nuisance affecting our community and recommends a course of action to the FAA that would reduce noise over our affected community without concentrating an undue noise burden on any other community. In an effort to reduce the aircraft noise complaints the City of Rancho Palos Verdes receives that are directly attributed to pilot training off the City's coastline, I request

on behalf of the City Council that the FAA relocate the Intensive Flight and Aerobatic Training Area that is adjacent to the City of Rancho Palos Verdes shoreline to a distance further over the Pacific Ocean. A relocation of the practice area to an over-the-ocean area between the City of Rancho Palos Verdes and Catalina Island should be considered by the FAA. Specifically, it is requested that the northerly boundary of the Intensive Flight and Aerobatic Training Area be shifted so as not to be closer than five miles of the City's southerly shoreline. This area does not have commercial turbo propeller traffic nor would it interfere with passenger jets on the OSHNN departure schedule, as that jet traffic is at a higher altitude for the safe spacing between passenger jets and general aviation aircraft.

I thank you in advance for accepting this letter and respectfully reviewing the City's request. I look forward to a written response. I can be reached at 310-544-5202 or via email at aram@rpvca.gov.

Sincerely,



Ara Michael Mhuranian, AICP
City Manager

FAA CC:

Dr. Raquel Girvin, Western-Pacific Regional
Administrator
Federal Aviation Administration Western-Pacific Region
777 S. Aviation Blvd., Suite 150
El Segundo, CA 90245

Frank Lias
Air Traffic Manager
Southern California Terminal Radar Approach Control Facilities
9175 Kearny Villa Road
San Diego, CA 92126

Lisa Jones
Air Traffic Manager
Los Angeles Air Route Traffic Control Center
2555 East Avenue P
Palmdale, CA 93550

Rancho Palos Verdes City Council
William Wynder, City Attorney
June Ailin, Assistant City Attorney



U.S. Department
of Transportation
**Federal Aviation
Administration**

Western-Pacific Region
Office of the Regional Administrator

777 S. Aviation Blvd. Suite 150
El Segundo, CA 90245

March 17, 2021

Mr. Ara Michael Mihranian
City Manager
City of Rancho Palos Verdes
30940 Hawthorne Boulevard
Rancho Palos Verdes, CA 90275

Dear Mr. Mihranian:

Thank you for your letter of January 20, 2021, about aerobatic flight adjacent to residential communities and resorts within the City of Rancho Palos Verdes. The Federal Aviation Administration (FAA) Western Pacific Regional Administrator's office has been assigned to respond on behalf of Administrator Steve Dickson.

The area in question on the Los Angeles Terminal Area Chart (TAC) is depicted by an advisory note, which states intensive aerobatic and flight training may occur in an area over the ocean west of Rancho Palo Verdes. Pilots regularly practice aerobatic maneuvers in this area. The advisory is on the chart to increase safety and to prevent midair collisions. It does not indicate an approved Aerobatic Practice Area (APA).

An Aerobatic Practice Area is a waived area for pilots to practice aerobatic maneuvers that do not meet the requirements of Title 14 of the Code of Federal Regulations (14 CFR) 91.303. 14 CFR 91.303 describes where pilots may not operate an aircraft in aerobatic flight. These areas include the following:

- a) Over any congested area of a city, town, or settlement;
- b) Over an open-air assembly of persons;
- c) Within the lateral boundaries of the surface areas of Class B, Class C, Class D, or Class E airspace designated for an airport;
- d) Within 4 nautical miles of the centerline of any Federal airway;
- e) Below an altitude of 1,500 feet above the surface; or
- f) When flight visibility is less than 3 statute miles

An APA will generally waive c, d, and e of 14 CFR 91.303. Long-term APAs are valid for more than 30 days to no more than 36 calendar months and require an Environmental Assessment. Aircraft operating in the area west of Rancho Palos Verdes are not operating in a manner that would require an APA waiver; therefore, aerobatic practice in this area is permitted as long as the pilots comply with the requirements in 14 CFR 91.303.

Removing the advisory note from the chart will not prohibit aerobatic practice flights from occurring in the area.

The Long Beach Flight Standards District Office FAA Safety Team (FAAST) performs regular outreach activities at the Torrance Airport. The FAAST Team program manager is preparing an email campaign to encourage local pilots to fly neighborly. The FAAST Team will notify the pilots during safety team briefings about your concerns to raise awareness of this issue with the local area pilots. Additionally, the Long Beach Flight Standards District Office will continue to monitor the activity in the area and initiate enforcement actions if a pilot operates contrary to the regulatory requirements.

If you have additional questions or if I can be of further assistance, please contact my office at (424) 405-7000.

Sincerely,

A handwritten signature in black ink, appearing to read "Raquel Girvin". The signature is fluid and cursive, with the first name "Raquel" being more prominent than the last name "Girvin".

Raquel Girvin
Regional Administrator



January 8, 2020

Lisa Jones
Air Traffic Manager
Los Angeles Air Route Traffic Control Center
2555 East Avenue P
Palmdale, CA 93550

Frank Lias
Air Traffic Manager
Southern California Terminal Radar Approach Control Facilities
9175 Kearny Villa Road
San Diego, CA 92126

Subject: Request for Letter of Agreement Establishing Standard Procedures for Coordination of Air Traffic between Los Angeles Center (ZLA-ARTCC) and Southern California TRACON (SCT)

Dear Ms. Jones and Mr. Lias,

In an effort to reduce aircraft noise, Southern California TRACON (SCT) standard operating procedure (SOP) Section 3 (8-3-2.a) states the following: "Turbojet departures filed via southbound SIDs must be established on the SID or vectored to remain at least five (5) statute miles (SM) west and three (3) SM south of Palos Verdes Peninsula until leaving 13,000' MSL" (see Exhibit 1).

Because Los Angeles Air Route Traffic Control Center (ZLA-ARTCC) is not a party to this noise abatement SOP, the LAX/ Community Noise Roundtable respectfully requests that SCT SOP Section 3 (8-3-2.a) be included in the letter of agreement (LOA) between ZLA-ARTCC and SCT (see Exhibit 2).

The Roundtable considers this LOA to be a feasible measure to reduce aircraft flights over the Palos Verdes Peninsula after hand-off between SCT and ZLA-ARTCC, resulting in more consistent use of the established noise abatement procedure. Please give this request serious consideration and kindly provide a response to the Roundtable. Thank you for your continued cooperation.

Sincerely,

Denny Schneider
Chair, LAX/Community Noise Roundtable

- Exhibits: 1. SCT SOP Section 3 (8-3-2.)
2. LOA between ZLA-ARTCC and TRACON SCT

03/29/18

SCT 7110.65B

SECTION 3. RADAR TEAM PROCEDURES

8-3-1. AUTOMATIC ACQUISITION OF DEPARTURE TRACKS AND DEPARTURE MESSAGES

Del Rey CPCs are responsible for determining if automatic acquisition of departure tracks has occurred for departures that enter or are under their respective sector's jurisdiction, and must forward departure times to the appropriate facility when automatic acquisition of a departure does not occur.

8-3-2. DEPARTURE NOISE ABATEMENT PROCEDURES: RUNWAYS 24R/L AND 25L/R

Noise abatement procedures apply to turbojet and turboprop aircraft that depart Los Angeles airport runways 24 and 25. Noise abatement procedures also apply to southbound turbojet departures from Santa Monica, Torrance, and Hawthorne airports. Departure controllers must use the following procedures unless operational requirements dictate taking action to correct an adverse or unsafe situation:

- a. Turbojet departures filed via southbound SIDs must be established on the SID or vectored to remain at least five (5) statute miles (SM) west and three (3) SM south of the Palos Verdes Peninsula until leaving 13,000' MSL.
- b. Turbojet departures routed over GMN VORTAC/OROSZ or PMD VORTAC/SLAPP must not be vectored north of 270 degrees until reaching 4,000' MSL; and must be established on the SID or vectored west of BAYST Intersection.
- c. Turbojet departures must not be vectored south of 210 degrees until reaching 3,000' MSL.
- d. Turbojet ORCKA Departures must be direct KLIPR.
- e. LAX Turboprop departures must not be vectored south of 200 degrees until reaching 3,000' MSL.
- f. LAX Turboprop departures landing CRQ, SNA, or SAN must be vectored outside the noise dots to remain at least one (1) SM off of the Palos Verdes Peninsula shoreline.

8-3-3. MANDATORY SPEED RESTRICTIONS

- a. Between 0630 and 2200 local time, departure controllers must, unless otherwise coordinated, assign 250 knots to all turbojet aircraft assigned 10,000' MSL or above that will enter the Newport Sector at any point on their route of flight.
- b. All RECAT A, B, and C category aircraft will be instructed not to exceed 280 knots to the extent possible.

Exhibit 2

1. PURPOSE:

This letter of agreement establishes standard procedures for coordination of air traffic between Los Angeles Center (ZLA) and the Southern California TRACON (SCT).

2. CANCELLATION:

All previous agreements are cancelled.

3. SCOPE:

The provision and procedures contained herein are supplemental to those contained in FAA Order 7110.65 and VATSIM/VATUSA policies/procedures.

4. PROCEDURES:

1. Radar separation
 - a. The minimum radar separation required by each facility is 5 miles. The transferring controller must ensure that this separation is maintained or increasing at the time of transfer of control.
2. Airspace/Airport Configurations
 - a. Airspace delegated to SCT changes based on the landing configuration at LAX. ZLA must ensure all aircraft are assigned appropriate procedures based on the runway flow in use at SCT airports.
3. Arrivals
 - a. SCT shall have control for all aircraft landing in SCT passing 16,000' MSL. Feeder sector shall have control for descent to 17,000' MSL, speeds no lower than 250 knots, and turns within 10 miles of its eastern boundary from ZLA.
 - b. Aircraft arriving SCT from ZLA will be handled in accordance with the following tables:
 - i. Burbank Area

SECTOR	ROUTE/STAR	INSTRUCTION	NOTES
MOORPARK	WEESL/LHS.LYNXX	Cross LYNXX at 9000'	
	BONJO/ROKKR/IVINS	Descend via	
	FERN	Cross PIRUE/BAILL at 11000' or CANYN at 9000'	
VALLEY	LHS.KIMMO/WAYVE	Cross LHS at 11000'	Landing LAX/SMO

Exhibit 2

ii. Los Angeles Area - LAX West Traffic

SECTOR	ROUTE/STAR	INSTRUCTION	NOTES
FEEDER	SNSTT	Descend via	Assigned 280 knots or less
	ANJLL	Descend via	
	HLYWD	Descend via	
	SEAVU	Descend via	
ZUMA	VTU.SADDE	Cross VTU at 11000' and 250 knots	
	HUULL/RYDRR	Descend via	
	FIM.SADDE	Cross SYMON at 12000' and 250 knots	
	IRNMN	Descend via	

iii. Los Angeles Area - LAX East Traffic

SECTOR	ROUTE/STAR	INSTRUCTION	NOTES
FEEDER	BIGBR	Descend via	ZLA assigns 7R transition, assigned 280 knots or less
	BRUEN	Descend via	
	BASET	Descend via	
STADIUM	ZUUMA	Descend via	
	MOORPARK	Cross PAULA at 11000' and 250 knots	
	V25.LAX	Level at 5000'	MPQ aircraft landing LAX
	EXERT	Cross EXERT at 6000', 250 knots	Established on runway 6L localizer

Exhibit 2

iv. Los Angeles Area - LAX Over Ocean Traffic

SECTOR	ROUTE/STAR	INSTRUCTION	NOTES
STADIUM	MOORPARK	Cross PAULA at 11000', 250 knots	
	ZUUMA	Descend via	
	V25	Level at 5000'	MPQ aircraft landing LAX
	EXERT direct LAX	Cross Exert at 6000', 250 knots	
FEEDER	MDNYT	Descend via	Assigned 280 knots or less
	BASET	Descend via	Assigned 280 knots or less, assigned 6R transition

v. Empire Area

SECTOR	ROUTE/STAR	INSTRUCTION	NOTES
NORTON	THRNE	Descend via	
	ZIGGY	Cross FLAVR at 14000' or DAWNA at 12000'	
	GLRNO	Descend via	
	SCBBY	Descend via	
	SETER	Cross PSP at 16000' or ROTHY at 12000'	
	DSNEE/ROOBY	Descend via	
	KAYOH	Cross AHLEX at 16000' or DAWNA at 13000'	
	V137.PSP	Cross HITOP at 16000'	Landing Palmplex
	SIZLR	Descend via	
SPRINGS	CLOWD/SBONO	Cross CLOWD at 11000' and 250 knots	

Exhibit 2

vi. Coast Area

SECTOR	ROUTE/STAR	INSTRUCTION	NOTES
PACIFIC	OLAAA	Descend via	
	VISTA	Cross OCN at 12000'	
	PLYYA	Descend via	SAN East

vii. San Diego Area - SAN West Traffic

SECTOR	ROUTE/STAR	INSTRUCTION	NOTES
NORTH	HUBRD	Cross CARDI at 15000'	
	COMIX	Descend via	
EAST	LUCKI	Descend via	
	BARET	Cross CARUL at 12000' or PILLO at 10000'	

viii. San Diego Area - San East or Opposite Direction Traffic

SECTOR	ROUTE/STAR	INSTRUCTION	NOTES
WIZKY	SHAMU	Cross SHAMU at 15000'	
EAST	TOPGN	Descend via	
	BARET	Cross CARUL at 12000' or PILLO at 10000'	

ix. Del Rey Area

SECTOR	ROUTE/STAR	INSTRUCTION	NOTES
NEWPORT	TANDY	Cross MERMA at 14000'	
	OHSEA/PCIFC	Descend via	
	C1177.SXC	Cross GOATZ at 12000', 250 knots	
	GOATZ/KARLB	Descend via	
	BAUBB/TILLT	Descend via	

Exhibit 2

4. Departures

- a. Departures from SCT airports with cruise altitudes above SCT's airspace ceiling shall be climbing via SID at the time of handoff. Aircraft not on SIDs or on a SID with a top altitude below SCT's airspace ceiling should be climbing to SCT's airspace ceiling.
 - i. One exception to this is aircraft routed via legacy departure procedures over SLI (e.g. SEBBY, LAXX, MUSEL). Aircraft routed over SLI climbing out of SCT shall be climbed to 17,000' at the time of handoff to ZLA.
 - ii. The other exception is M-class aircraft routed via VTU or IKAYE from Del Rey. See the table below.
- b. Departures from SCT airports with cruise altitudes at or below SCT's airspace ceiling shall be at their cruise altitude at the time of handoff, unless otherwise coordinated with ZLA.
- c. ZLA in general does not have control for aircraft climbing out of SCT while still in SCT airspace, exceptions are listed in the notes column of the following table.
- d. Aircraft on Standard Instrument Departures should be handed off to the appropriate ZLA sector as listed in this table:

GATE/DEPARTURE	ZLA SECTOR	NOTES
Departures routed over OROSZ/GMN	04	
GARDY/SNSHN departures	04	ZLA has control
NIKKL/RAJEE	30	ZLA control for vectors southbound reaching 12000'
CATHEDRAL	39	ZLA has control
IRVINE	30	
MIKAA	30	
SNA Eastbound Departures	30	ZLA control for vectors reaching 8000'
ECHHO/MMOTO/FALCC	30	
ZZOOO/SAYOW/BRDR	31	
PADRZ/PEBLE	30	
PRCH/VTU	25	HDG 250. ZLA control for vectors west of FIM148R
DARRK/SUMMR/MUELR	25	
MOOOS	25	Center control turns clockwise from 250 to 300 west of FIM158R, climbing to 9000'
ORCKA	04	
TOPMM	04	Assigned 250 knots

Exhibit 2

South Ventura Flow	25	HDG 250. ZLA control for climb and turns westbound west of FIM148R
TOPMM IKAYE transition	25	ZLA control for climb
VTU/PRCH/TRTON LAX E	25	HDG 260 or DRCT TRTON
DOTSS/FRITR	30	
PNDAAH	30	
OSHNN	30	
ZOOMM	30	
LAXX	30	
FINZZ/HOBOW	30	
TUSTI/LAXX LAX E	30	
HHERO	28	
SXC-C1177	28	Direct SXC. ZLA control for climb and turns west of FIM148R
ZILLI	28	ZLA control for climb and turns west of FIM148R



U.S. Department
of Transportation
**Federal Aviation
Administration**

Western-Pacific Region
Office of the Regional Administrator

777 S. Aviation Blvd., Suite 150
El Segundo, CA 90245

May 27, 2020

Mr. Denny Schneider
Chair, LAX/Community Noise Roundtable
c/o Los Angeles World Airports Noise Management
1 World Way
Los Angeles, CA 90009

Dear Chairman Schneider:

On January 8, 2020, you wrote to Federal Aviation Administration (FAA) air traffic managers Lisa Jones and Frank Lias, requesting the letter of agreement (LOA) between Los Angeles Air Route Traffic Control Center (ZLA) and Southern California Terminal Radar Approach Control (SCT) be revised to include a noise abatement procedure contained in SCT's Standard Operating Procedure (SOP). The letter was forwarded to my office for response.

The noise abatement procedure you referenced is in effect until the aircraft is above 13,000 mean sea level (MSL). The ceilings of the SCT sectors covering the area in question are 14,000 and 15,000 feet MSL. In accordance with FAA Order 7110.65, *Air Traffic Control*, ZLA cannot issue a control instruction that will change the aircraft's heading, route, speed, or altitude while that aircraft is not in ZLA airspace; any change must be approved by SCT. Therefore, by default, the SCT SOP procedure you referenced is still in effect after the aircraft is handed off to ZLA, and including the procedure in the LOA between SCT and ZLA is unnecessary.

We sincerely apologize for the delay. If I can be of further assistance, please contact my office at (424) 405-7000.

Sincerely,

Raquel Girvin
Regional Administrator



FOLLOW-UP AGENDA

RANCHO PALOS VERDES PLANNING COMMISSION
TUESDAY, MARCH 23, 2021
FRED HESSE COMMUNITY PARK, 29301 HAWTHORNE BOULEVARD
REGULAR MEETING
7:00 P.M.

NEXT P.C. RESOLUTION NO. 2021-05

CALL TO ORDER: **7:09 P.M.**

PUBLIC PARTICIPATION OPTIONS: **DEPUTY DIRECTOR SILVA PROVIDED AN OVERVIEW OF PUBLIC PARTICIPATION OPTIONS.**

PLEDGE OF ALLEGIANCE: **LED BY DIRECTOR RUKAVINA**

ROLL CALL:

PRESENT: Chura, Hamill, James, Perestam, Saadatnejadi, Santarosa, and Chair Leon

ABSENT: None

APPROVAL OF AGENDA: **APPROVED AS PRESENTED**

COMMUNICATIONS:

City Council Items: **DEPUTY DIRECTOR SILVA INFORMED THE PLANNING COMMISSION THAT THE CITY COUNCIL WILL BE CONSIDERING THE APPEAL OF THE LADERA LINDA COMMUNITY CENTER AND PARK PROJECT ON APRIL 6, 2021 AND INVITED THE COMMISSIONERS TO PARTICIPATE IN THE APPEAL HEARING.**

Staff: **NONE**

Commission: **NONE**

COMMENTS FROM THE AUDIENCE (regarding non-agenda items): **NONE**

CONSENT CALENDAR:

1. APPROVAL OF THE MARCH 9, 2021 P.C. MINUTES

ACTION: APPROVED AS PRESENTED

CONTINUED PUBLIC HEARINGS: **NONE**

CONTINUED BUSINESS: **NONE**

NEW PUBLIC HEARINGS:

2. HEIGHT VARIATION, MAJOR GRADING PERMIT, VARIANCE, SITE PLAN REVIEW, AND ENCROACHMENT PERMIT- (CASE NO. PLVA2018-0001): 28160 Palos Verdes Drive East (JY)

Request: Construct a new 5,285 ft² (garage included), three-story, single-family residence, and ancillary site improvements with 1,697 yd³ of associated grading on a vacant lot.

ACTION: REVIEWED THE APPLICANT'S PROJECT REVISIONS IN RESPONSE TO THE PLANNING COMMISSION AND TRAFFIC SAFETY COMMITTEE REVIEW OF THE PROPOSED PROJECT; AND CONTINUED THE PUBLIC HEARING TO MAY 11, 2021 TO PROVIDE THE APPLICANT AN OPPORTUNITY TO ADDRESS PLANNING COMMISSION CONCERNS. MOTION PASSED ON A VOTE 5-0, WITH COMMISSIONER HAMILL AND SANTAROSA RECUSING.

NEW BUSINESS: **NONE**

ITEMS TO BE PLACED ON FUTURE AGENDAS:

3. PRE-AGENDA FOR THE MEETING ON APRIL 13, 2021

ACTION: APPROVED AS PRESENTED

4. PRE-AGENDA FOR THE MEETING ON APRIL 27, 2021

ACTION: APPROVED AS PRESENTED

ADJOURNMENT: **10:18 P.M.**