


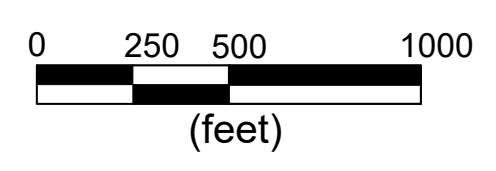



EXPLANATION

-  Limits of the Ancient Portuguese Bend Landslide Complex
-  Limits of Historically Mapped Landslides
-  2023 Landslide Mapping



Hillshade basemap produced from publicly available LiDAR: "2015 - 2016 LARIAC Lidar DEM: Los Angeles Region, CA"		
 COTTON, SHIRES AND ASSOCIATES, INC. CONSULTING ENGINEERS AND GEOLOGISTS		
LANDSLIDE MAPPING UPDATE 12/18/23 Abalone Cove, Portuguese Bend, Klondike Canyon RANCHO PALOS VERDES, CALIFORNIA		
GEO/ENG BY MP	SCALE 1"=500'	PROJECT NO. SC5067
APPROVED BY POS	DATE December 2023	FIGURE NO. 1