

LAND IMAGES
LANDSCAPE ARCHITECTURE

14025 PANAY WAY
MARINA DEL REY
CALIFORNIA 90292
(310) 822-0043


PROJECT
**LOWER
HESSE PARK**

City of Rancho
Palos Verdes

SHEET DESCRIPTION
AREA PLANS

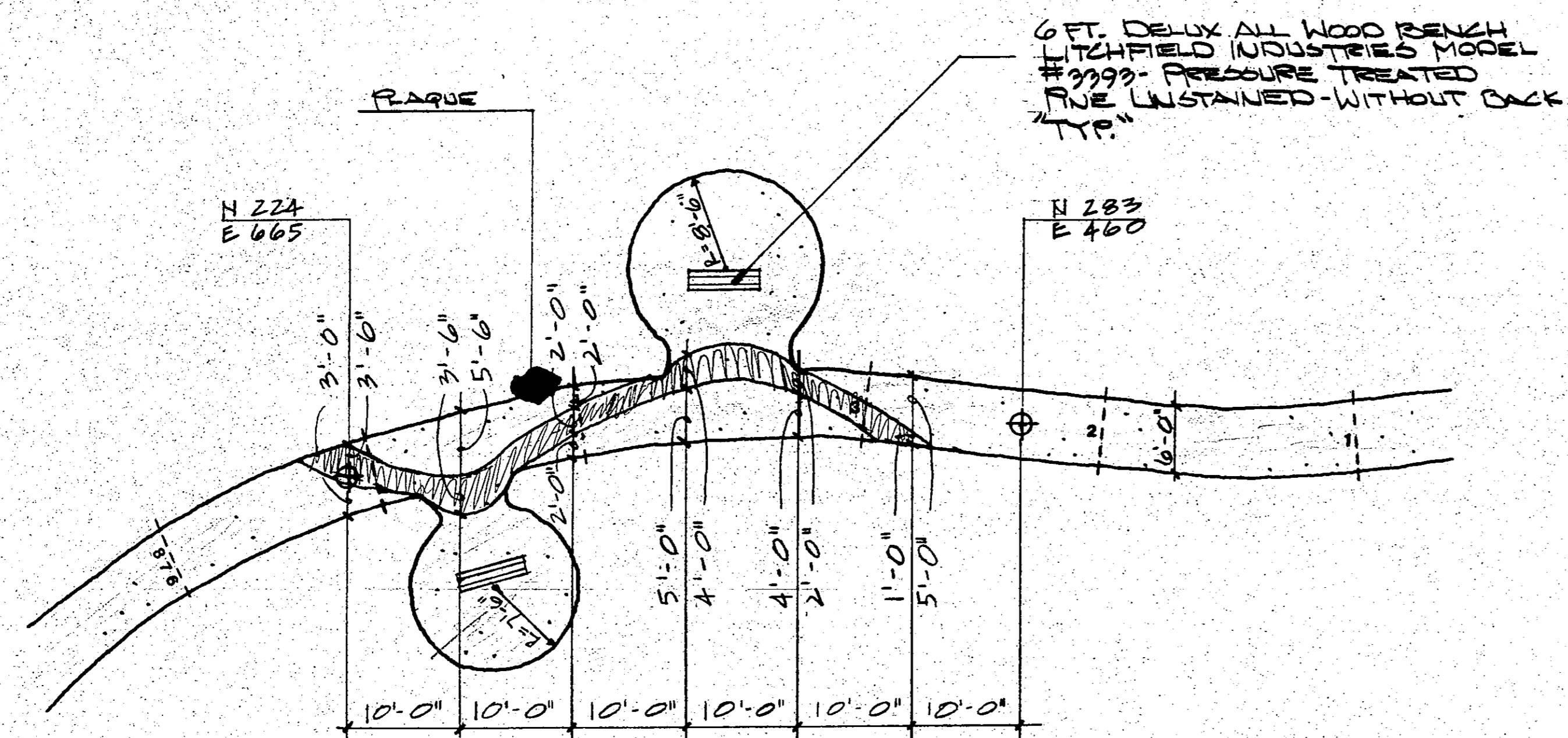
REVISION DESCRIPTION

REVISION DESCRIPTION
△
△
△
△
△



JOB NO. 7030
DATE **JUNE 1, 1998**
SCALE **1" = 10'**

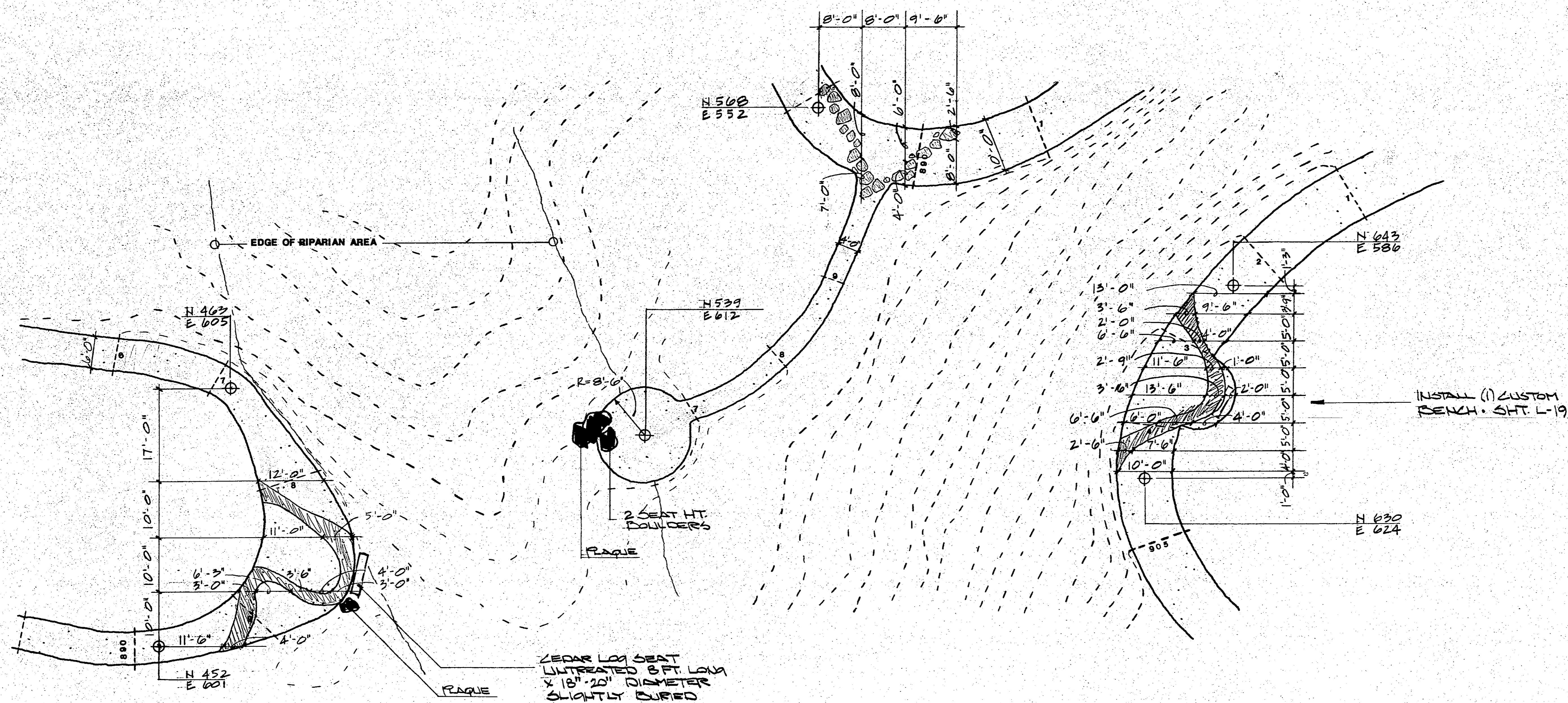
SHEET
L-15
OF L-20



LEGEND OF SYMBOLS

- STABILIZED DECOMPOSED GRANITE (SEE GEN. NOTES)
- LOCATIONAL REFERENCE POINT - SEE SHEETS L-3 & L-4
- SPECIAL PAVING DETAIL STRIP - SEE SHEET L-19
- PALOS VERDES BOULDER (2'-3' x 2'-3' x 2'-3') W/PLAQUE WHERE NOTED
- STONE DETAIL IMBEDS IN PATHWAYS - SEE SHEET L-19

HUMMINGBIRD GARDENS



WINDING PATH AT SYCAMORE GROVE

SYCAMORE GROVE AND ROCK OUTCROP

EARTH BERM AND BENCH